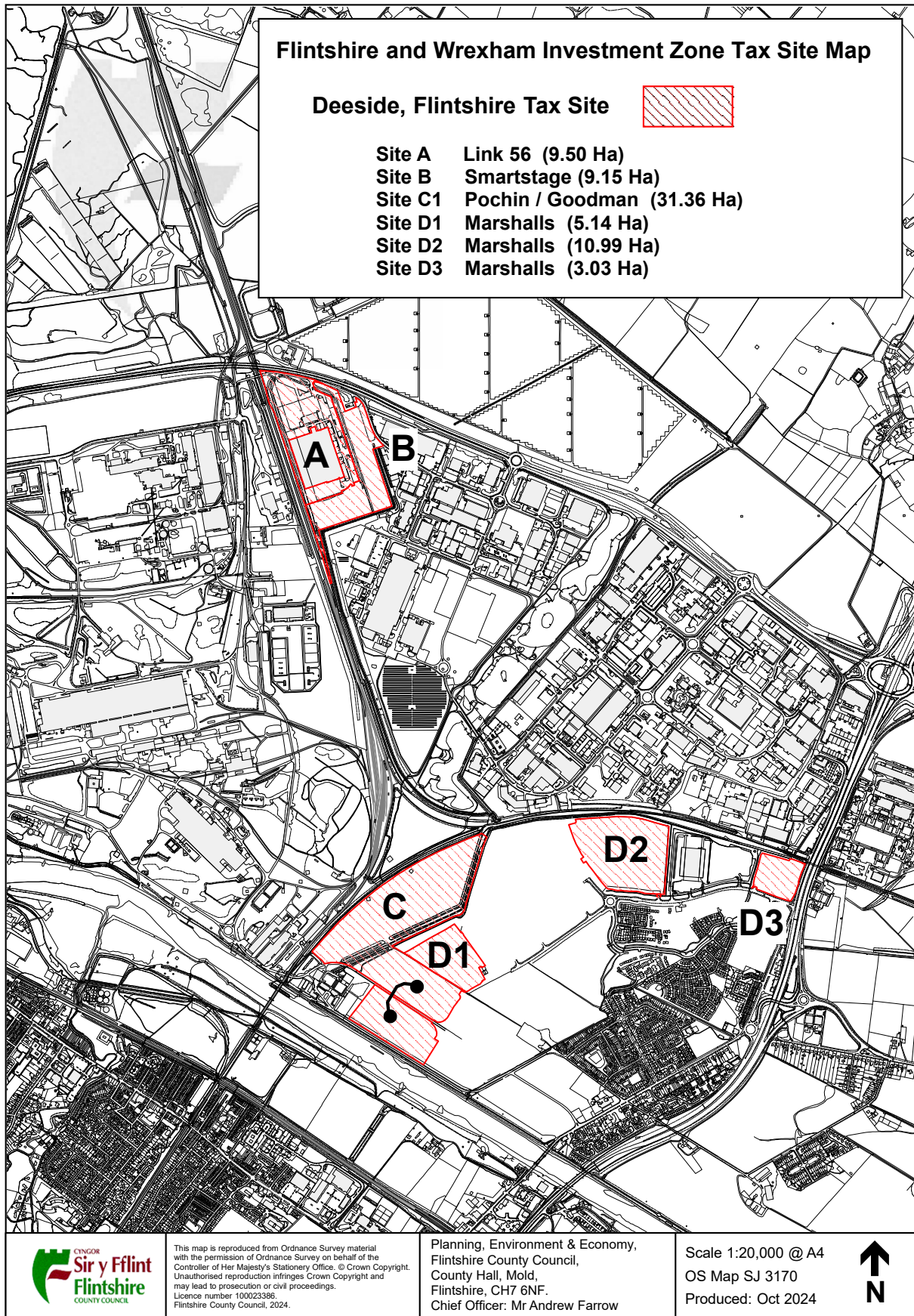


Appendix 1 Tax Site Maps

Flintshire Tax Site



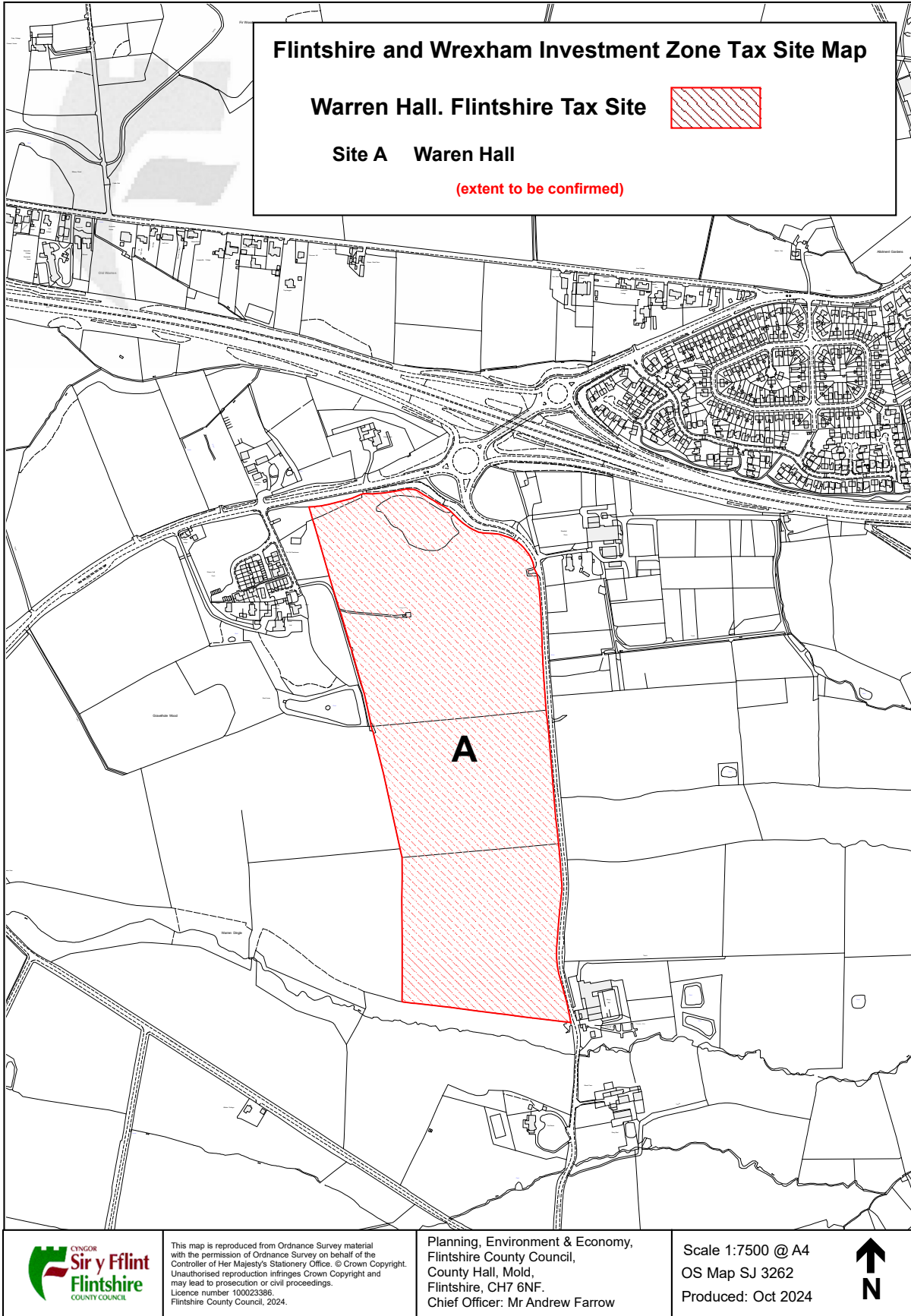
This map is reproduced from Ordnance Survey material with the permission of Ordnance Survey on behalf of the Controller of Her Majesty's Stationery Office. © Crown Copyright. Unauthorised reproduction infringes Crown Copyright and may lead to prosecution or civil proceedings. Licence number 100023396. Flintshire County Council, 2024.

Planning, Environment & Economy,
Flintshire County Council,
County Hall, Mold,
Flintshire, CH7 6NF.
Chief Officer: Mr Andrew Farrow

Scale 1:20,000 @ A4
OS Map SJ 3170
Produced: Oct 2024



Warren Hall Tax Site



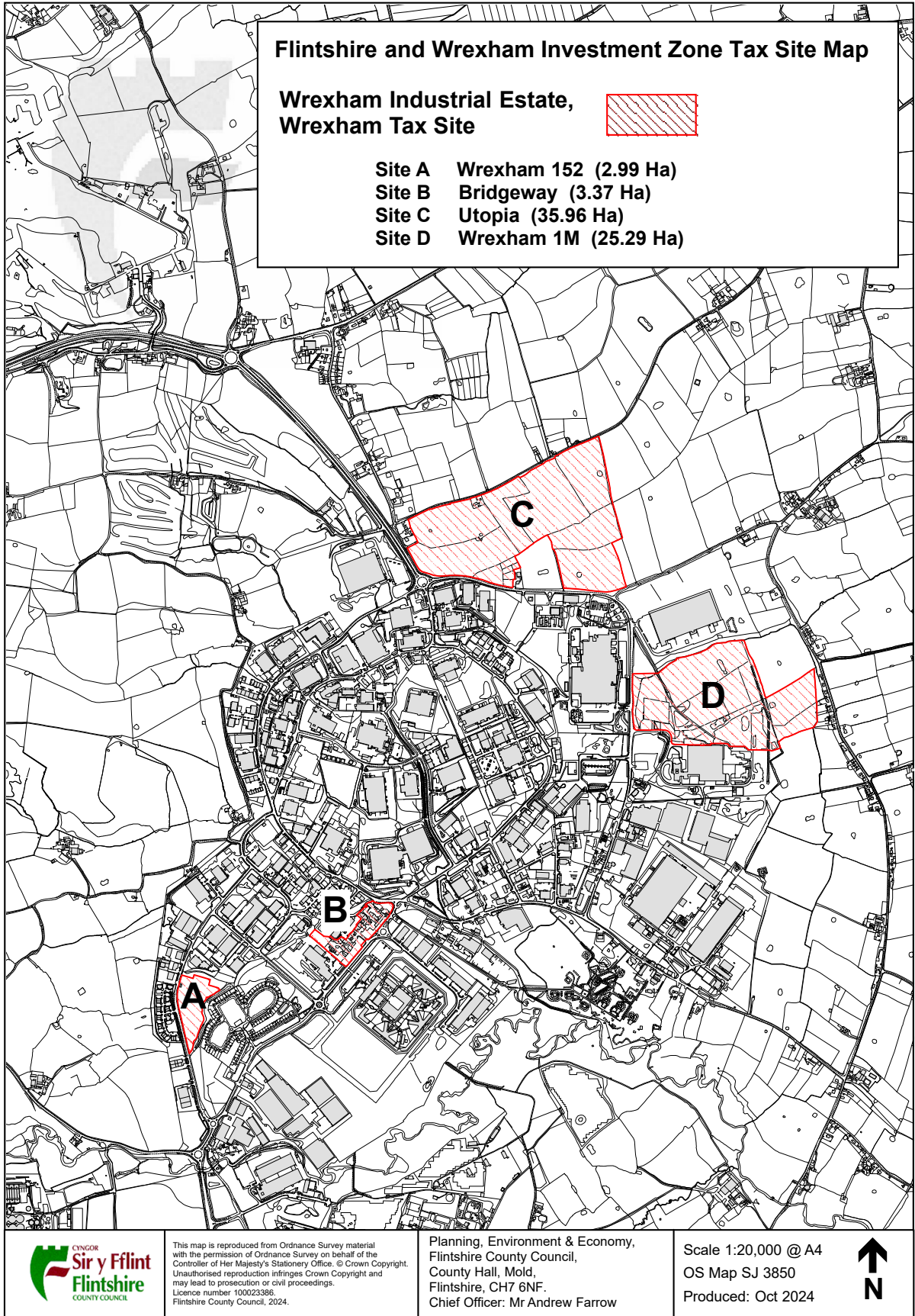
This map is reproduced from Ordnance Survey material with the permission of Ordnance Survey on behalf of the Controller of Her Majesty's Stationery Office. © Crown Copyright. Unauthorised reproduction infringes Crown Copyright and may lead to prosecution or civil proceedings. Licence number 100023386. Flintshire County Council, 2024.

Planning, Environment & Economy,
Flintshire County Council,
County Hall, Mold,
Flintshire, CH7 6NF.
Chief Officer: Mr Andrew Farrow

Scale 1:7500 @ A4
OS Map SJ 3262
Produced: Oct 2024



Wrexham Tax Site



This map is reproduced from Ordnance Survey material with the permission of Ordnance Survey on behalf of the Controller of Her Majesty's Stationery Office. © Crown Copyright. Unauthorised reproduction infringes Crown Copyright and may lead to prosecution or civil proceedings. Licence number 100023386. Flintshire County Council, 2024.

Planning, Environment & Economy,
Flintshire County Council,
County Hall, Mold,
Flintshire, CH7 6NF.
Chief Officer: Mr Andrew Farrow

Scale 1:20,000 @ A4
OS Map SJ 3850
Produced: Oct 2024

