

© Crown copyright [and database rights], 2021. OS licence 100023386. Use of this data is subject to terms and conditions.

Flintshire County Council
 County Hall Raikes Lane
 Mold Flintshire CH7 6NF

FCC LIR Appendix 1.1- HyNet Section 4: Environmental Constraints

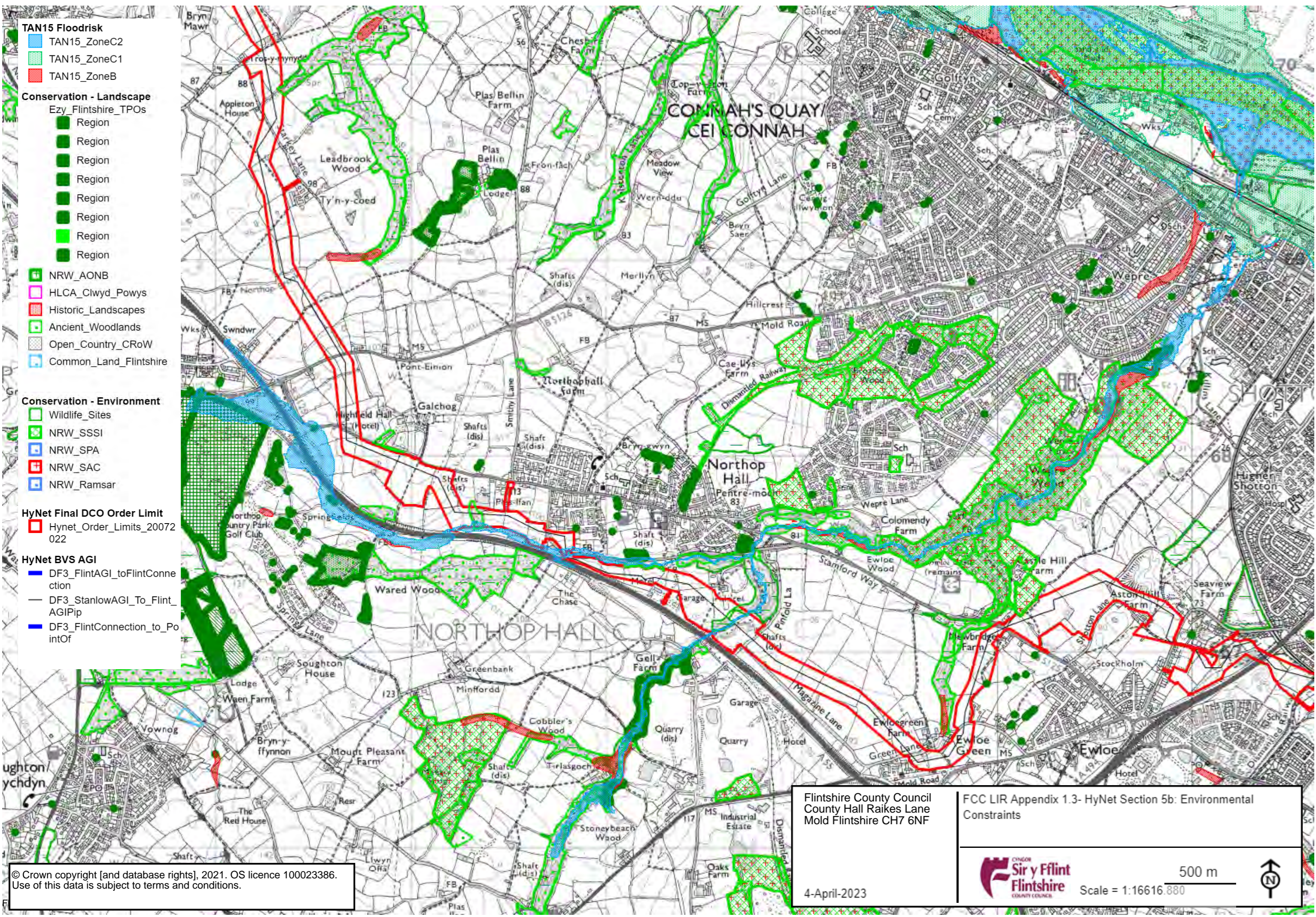
4-April-2023



Scale = 1:16616.880

500 m





© Crown copyright [and database rights], 2021. OS licence 100023386. Use of this data is subject to terms and conditions.

Flintshire County Council
County Hall Raikes Lane
Mold Flintshire CH7 6NF

FCC LIR Appendix 1.3- HyNet Section 5b: Environmental Constraints

4-April-2023



Scale = 1:16616.880



TAN15 Floodrisk

- TAN15_ZoneC2
- TAN15_ZoneC1
- TAN15_ZoneB

Conservation - Landscape

- Ezy_Flintshire_TPOs
- Region
- Region
- Region
- Region
- Region
- Region
- Region
- NRW_AONB
- HLCA_Clwyd_Powys
- Historic_Landscapes
- Ancient_Woodlands
- Open_Country_CRoW
- Common_Land_Flintshire

Conservation - Environment

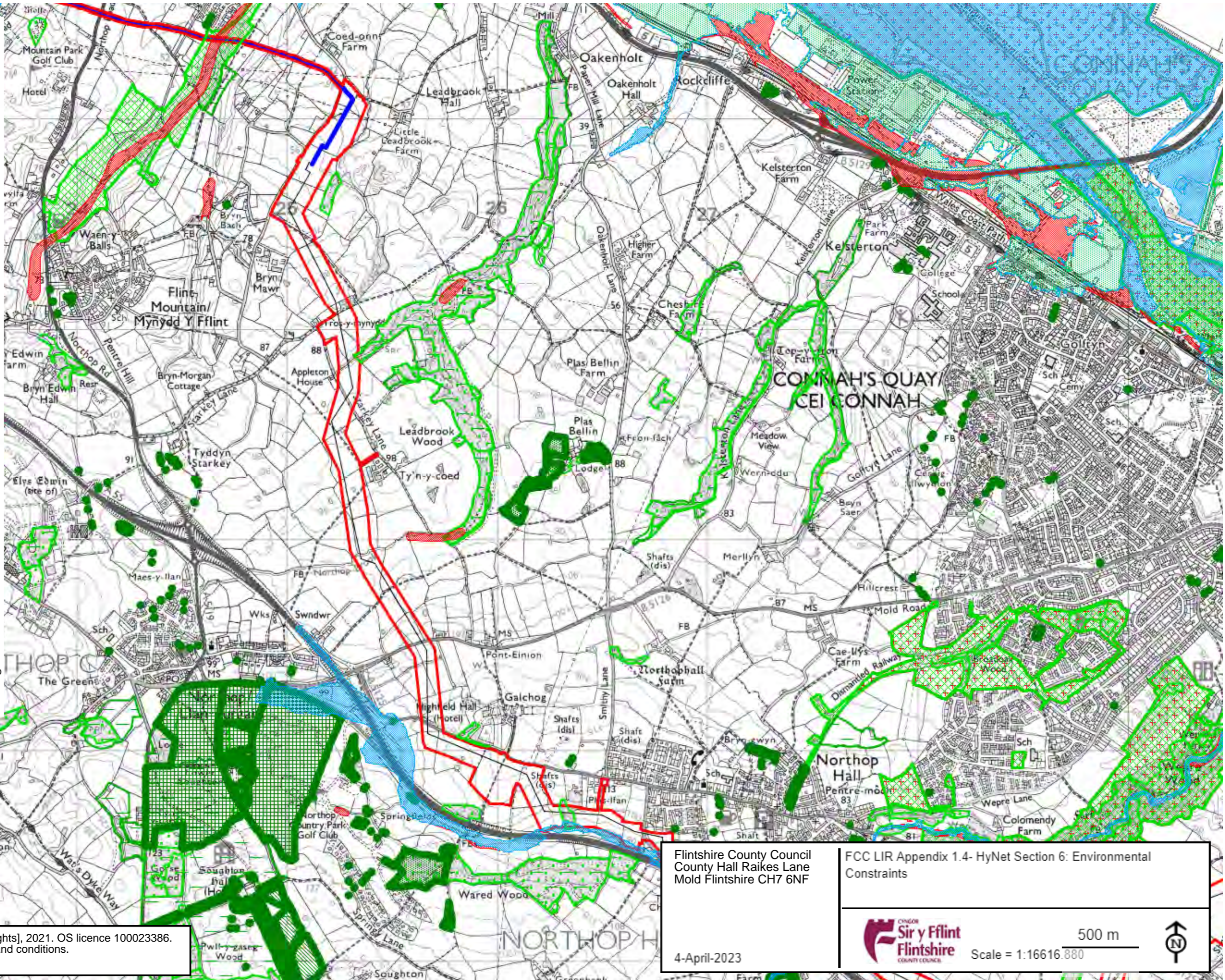
- Wildlife_Sites
- NRW_SSSI
- NRW_SPA
- NRW_SAC
- NRW_Ramsar

HyNet Final DCO Order Limit

- Hynet_Order_Limits_20072022

HyNet BVS AGI

- DF3_FlintAGI_toFlintConnection
- DF3_StanlowAGI_To_Flint_AGIPip
- DF3_FlintConnection_to_PointOf



Flintshire County Council
 County Hall Raikes Lane
 Mold Flintshire CH7 6NF

FCC LIR Appendix 1.4- HyNet Section 6: Environmental
 Constraints

© Crown copyright [and database rights], 2021. OS licence 100023386.
 Use of this data is subject to terms and conditions.

4-April-2023



Scale = 1:16616.880

500 m

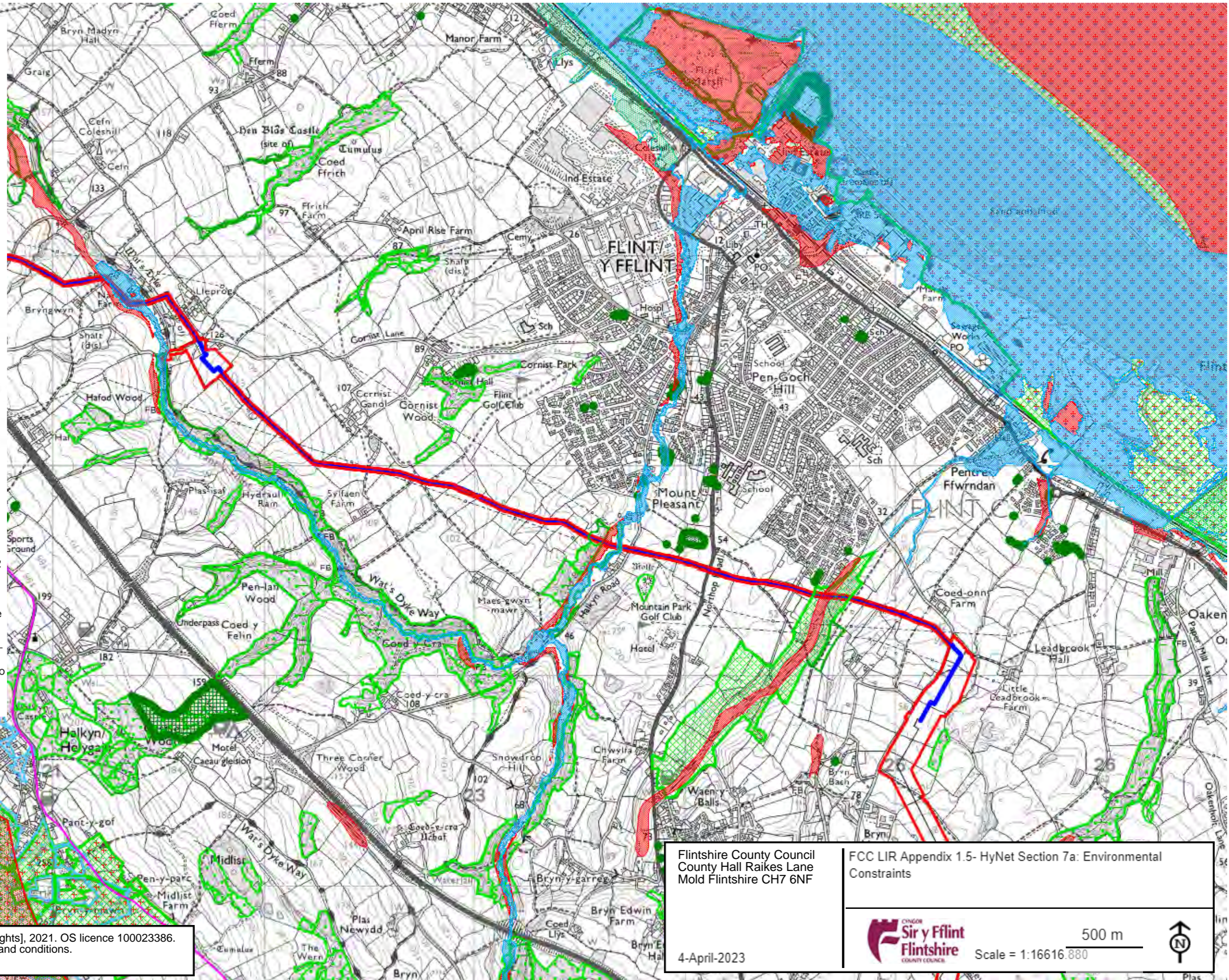


- TAN15 Floodrisk**
- TAN15_ZoneC2
 - TAN15_ZoneC1
 - TAN15_ZoneB
- Conservation - Landscape**
- Ezy_Flintshire_TPOs
- Region
 - Region
 - Region
 - Region
 - Region
 - Region
 - Region
- NRW_AONB
 - HLCA_Clwyd_Powys
 - Historic_Landscapes
 - Ancient_Woodlands
 - Open_Country_CRoW
 - Common_Land_Flintshire

- Conservation - Environment**
- Wildlife_Sites
 - NRW_SSSI
 - NRW_SPA
 - NRW_SAC
 - NRW_Ramsar

- HyNet Final DCO Order Limit**
- Hynet_Order_Limits_20072_022

- HyNet BVS AGI**
- DF3_FlintAGI_toFlintConnection
 - DF3_StanlowAGI_To_Flint_AGIPip
 - DF3_FlintConnection_to_PointOf



© Crown copyright [and database rights], 2021. OS licence 100023386. Use of this data is subject to terms and conditions.

Flintshire County Council
County Hall Raikes Lane
Mold Flintshire CH7 6NF

FCC LIR Appendix 1.5- HyNet Section 7a: Environmental Constraints

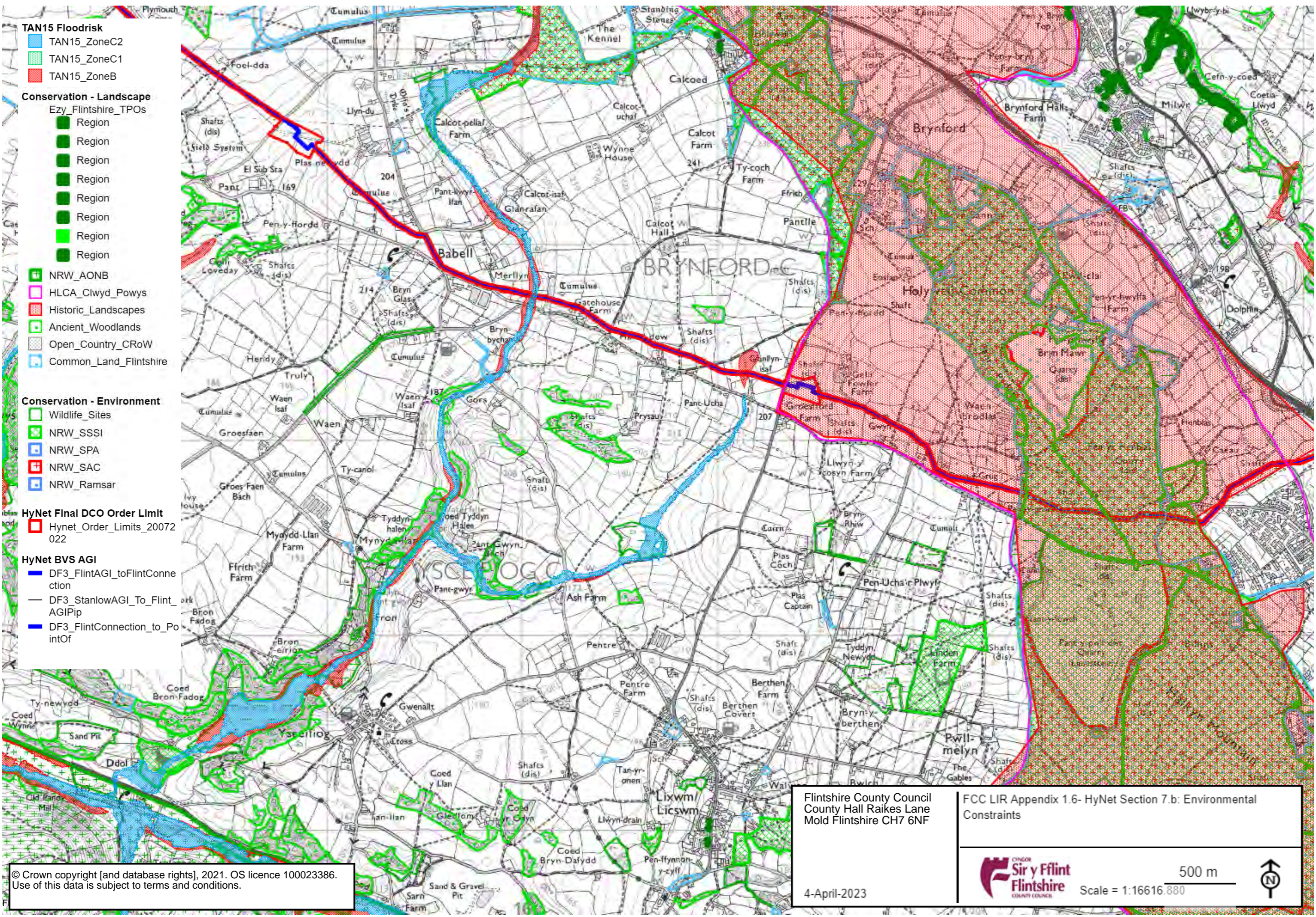
4-April-2023



Scale = 1:16616.880

500 m





TAN15 Floodrisk

- TAN15_ZoneC2
- TAN15_ZoneC1
- TAN15_ZoneB

Conservation - Landscape

- Ezy_Flintshire_TPOs
- Region
 - Region
 - Region
 - Region
 - Region
 - Region
 - Region
- NRW_AONB
 - HLCA_Clwyd_Powys
 - Historic_Landscapes
 - Ancient_Woodlands
 - Open_Country_CRoW
 - Common_Land_Flintshire

Conservation - Environment

- Wildlife_Sites
- NRW_SSSI
- NRW_SPA
- NRW_SAC
- NRW_Ramsar

HyNet Final DCO Order Limit

- Hynet_Order_Limits_20072022

HyNet BVS AGI

- DF3_FlintAGI_toFlintConnection
- DF3_StanlowAGI_To_FlintAGIPip
- DF3_FlintConnection_to_PointOf

© Crown copyright [and database rights], 2021. OS licence 100023386. Use of this data is subject to terms and conditions.

Flintshire County Council
County Hall Raikes Lane
Mold Flintshire CH7 6NF

4-April-2023

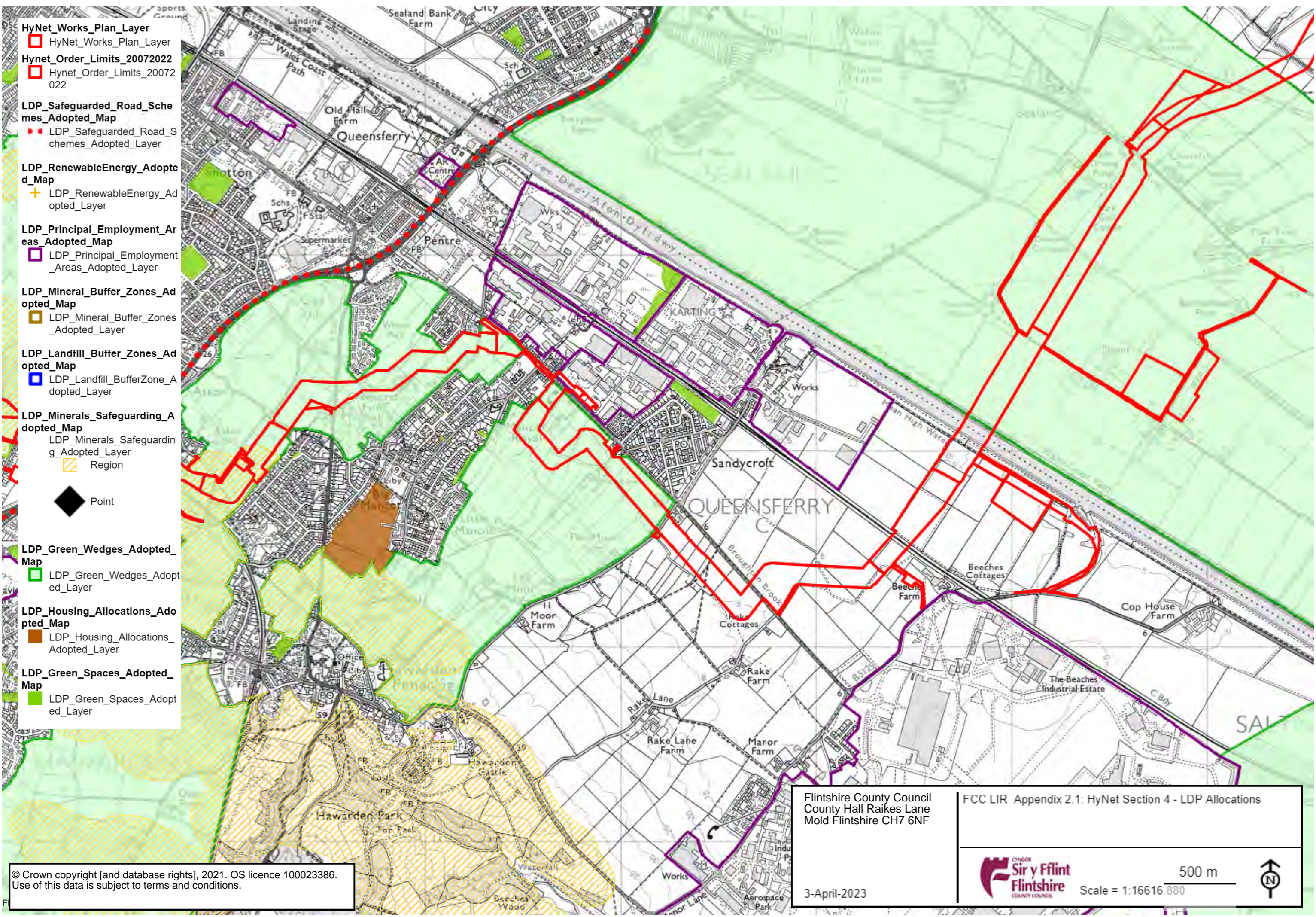
FCC LIR Appendix 1.6- HyNet Section 7.b: Environmental Constraints



Scale = 1:16616.880

500 m

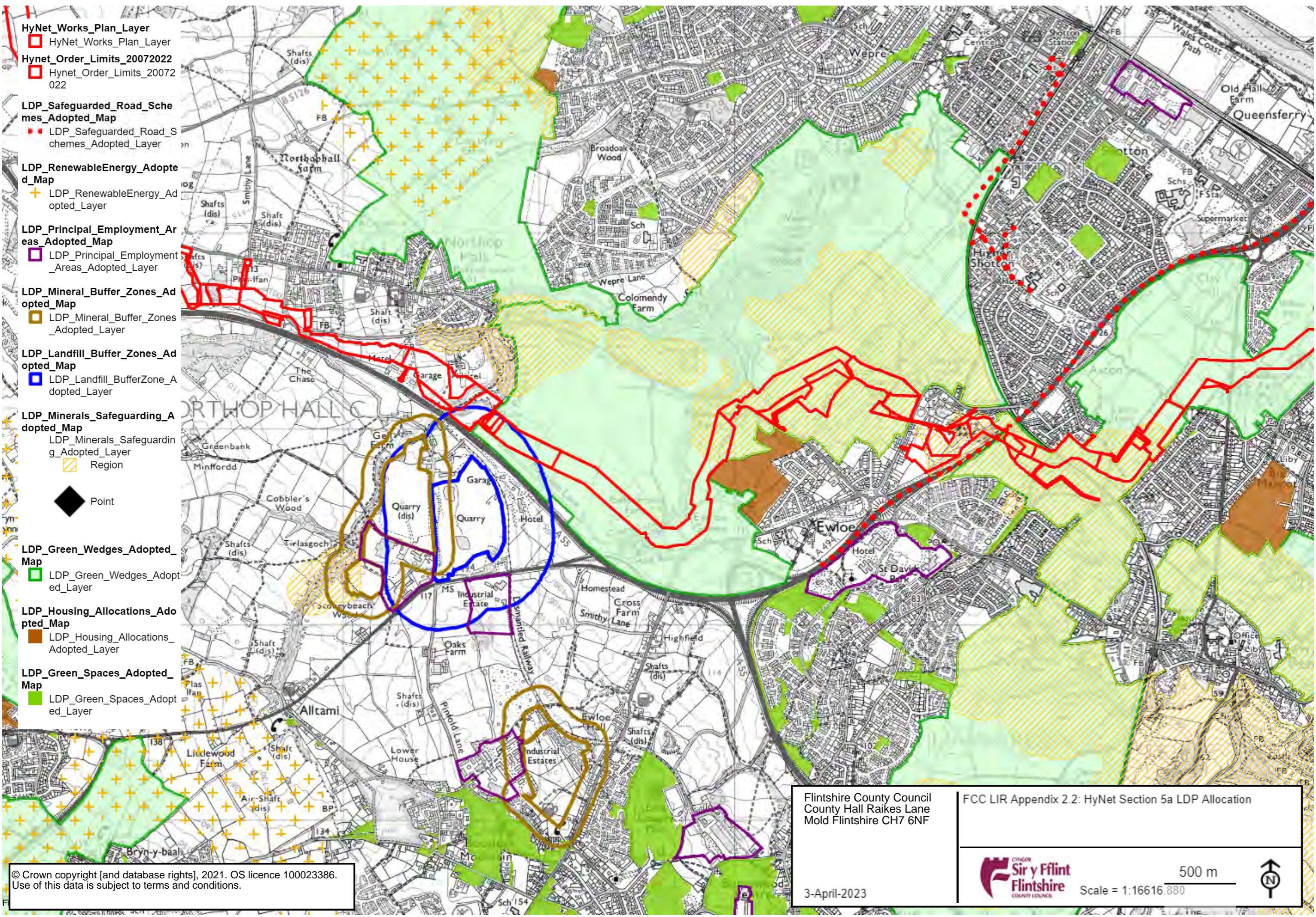




- HyNet_Works_Plan_Layer**
□ HyNet_Works_Plan_Layer
- Hynet_Order_Limits_20072022**
□ Hynet_Order_Limits_20072022
- LDP_Safeguarded_Road_Schemes_Adopted_Map**
■ LDP_Safeguarded_Road_Schemes_Adopted_Layer
- LDP_RenewableEnergy_Adopted_Map**
+ LDP_RenewableEnergy_Adopted_Layer
- LDP_Principal_Employment_Areas_Adopted_Map**
□ LDP_Principal_Employment_Areas_Adopted_Layer
- LDP_Mineral_Buffer_Zones_Adopted_Map**
□ LDP_Mineral_Buffer_Zones_Adopted_Layer
- LDP_Landfill_Buffer_Zones_Adopted_Map**
□ LDP_Landfill_BufferZone_Adopted_Layer
- LDP_Minerals_Safeguarding_Adopted_Map**
□ LDP_Minerals_Safeguarding_Adopted_Layer
▨ Region
- ◆ Point
- LDP_Green_Wedges_Adopted_Map**
□ LDP_Green_Wedges_Adopted_Layer
- LDP_Housing_Allocations_Adopted_Map**
□ LDP_Housing_Allocations_Adopted_Layer
- LDP_Green_Spaces_Adopted_Map**
□ LDP_Green_Spaces_Adopted_Layer

Flintshire County Council County Hall Raikes Lane Mold Flintshire CH7 6NF	FCC LIR Appendix 2.1: HyNet Section 4 - LDP Allocations
3-April-2023	<div style="display: flex; align-items: center; justify-content: space-between;"> <div style="text-align: right;"> <p>500 m</p> <p>Scale = 1:16616.880</p> </div> </div>

© Crown copyright [and database rights], 2021. OS licence 100023386.
 Use of this data is subject to terms and conditions.



- HyNet_Works_Plan_Layer**
 HyNet_Works_Plan_Layer
- Hynet_Order_Limits_20072022**
 Hynet_Order_Limits_20072022
- LDP_Safeguarded_Road_Schemes_Adopted_Map**
 LDP_Safeguarded_Road_Schemes_Adopted_Layer
- LDP_RenewableEnergy_Adopted_Map**
 LDP_RenewableEnergy_Adopted_Layer
- LDP_Principal_Employment_Areas_Adopted_Map**
 LDP_Principal_Employment_Areas_Adopted_Layer
- LDP_Mineral_Buffer_Zones_Adopted_Map**
 LDP_Mineral_Buffer_Zones_Adopted_Layer
- LDP_Landfill_Buffer_Zones_Adopted_Map**
 LDP_Landfill_BufferZone_Adopted_Layer
- LDP_Minerals_Safeguarding_Adopted_Map**
 LDP_Minerals_Safeguarding_Adopted_Layer
 Region
- Point
- LDP_Green_Wedges_Adopted_Map**
 LDP_Green_Wedges_Adopted_Layer
- LDP_Housing_Allocations_Adopted_Map**
 LDP_Housing_Allocations_Adopted_Layer
- LDP_Green_Spaces_Adopted_Map**
 LDP_Green_Spaces_Adopted_Layer

© Crown copyright [and database rights], 2021. OS licence 100023386.
 Use of this data is subject to terms and conditions.

Flintshire County Council
 County Hall Raikes Lane
 Mold Flintshire CH7 6NF

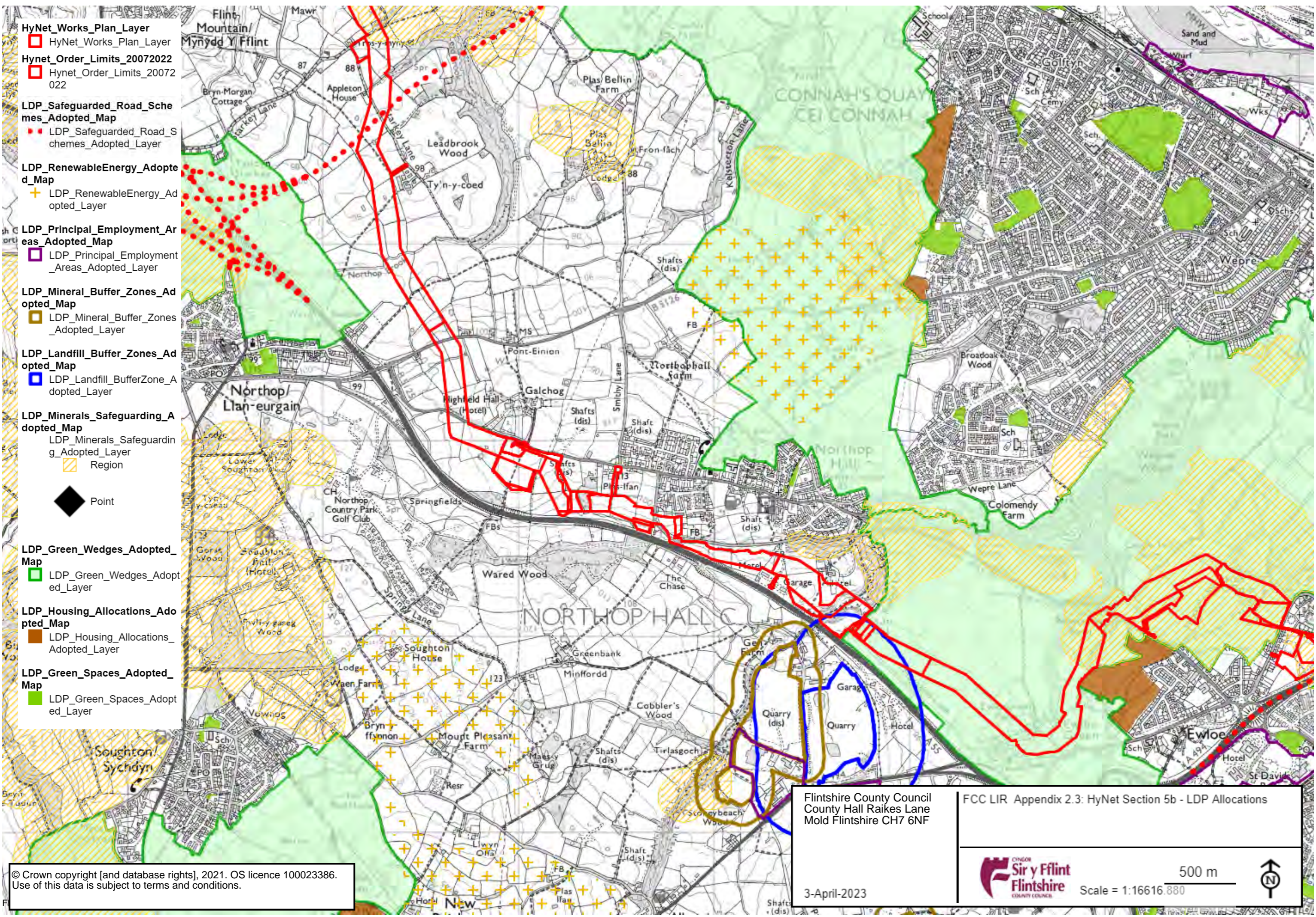
3-April-2023

FCC LIR Appendix 2.2: HyNet Section 5a LDP Allocation



500 m
 Scale = 1:16616.880





- HyNet_Works_Plan_Layer**
 HyNet_Works_Plan_Layer
- Hynet_Order_Limits_20072022**
 Hynet_Order_Limits_20072022
- LDP_Safeguarded_Road_Schemes_Adopted_Map**
 LDP_Safeguarded_Road_Schemes_Adopted_Map
- LDP_RenewableEnergy_Adopted_Map**
 LDP_RenewableEnergy_Adopted_Map
- LDP_Principal_Employment_Areas_Adopted_Map**
 LDP_Principal_Employment_Areas_Adopted_Map
- LDP_Mineral_Buffer_Zones_Adopted_Map**
 LDP_Mineral_Buffer_Zones_Adopted_Map
- LDP_Landfill_Buffer_Zones_Adopted_Map**
 LDP_Landfill_Buffer_Zones_Adopted_Map
- LDP_Minerals_Safeguarding_Adopted_Map**
 LDP_Minerals_Safeguarding_Adopted_Map
 Region
- Point**
 Point
- LDP_Green_Wedges_Adopted_Map**
 LDP_Green_Wedges_Adopted_Map
- LDP_Housing_Allocations_Adopted_Map**
 LDP_Housing_Allocations_Adopted_Map
- LDP_Green_Spaces_Adopted_Map**
 LDP_Green_Spaces_Adopted_Map

© Crown copyright [and database rights], 2021. OS licence 100023386. Use of this data is subject to terms and conditions.

Flintshire County Council
 County Hall Raikes Lane
 Mold Flintshire CH7 6NF

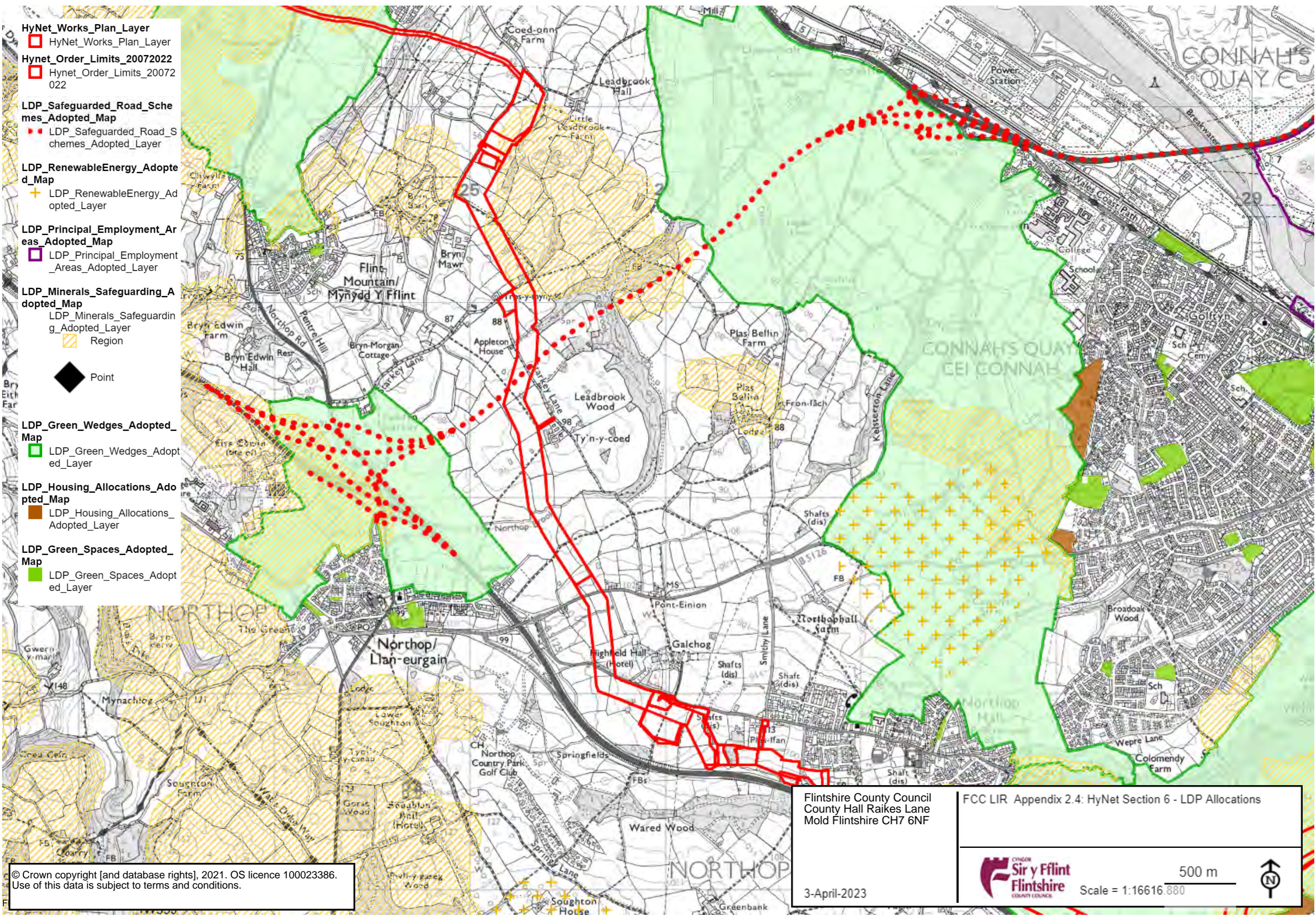
3-April-2023

FCC LIR Appendix 2.3: HyNet Section 5b - LDP Allocations



Scale = 1:16616.880
 500 m





- HyNet_Works_Plan_Layer**
□ HyNet_Works_Plan_Layer
- Hynet_Order_Limits_20072022**
□ Hynet_Order_Limits_20072022
- LDP_Safeguarded_Road_Schemes_Adopted_Map**
● LDP_Safeguarded_Road_Schemes_Adopted_Layer
- LDP_RenewableEnergy_Adopted_Map**
+ LDP_RenewableEnergy_Adopted_Layer
- LDP_Principal_Employment_Areas_Adopted_Map**
□ LDP_Principal_Employment_Areas_Adopted_Layer
- LDP_Minerals_Safeguarding_Adopted_Map**
▨ LDP_Minerals_Safeguarding_Adopted_Layer
 Region
- Point**
◆ Point
- LDP_Green_Wedges_Adopted_Map**
□ LDP_Green_Wedges_Adopted_Layer
- LDP_Housing_Allocations_Adopted_Map**
■ LDP_Housing_Allocations_Adopted_Layer
- LDP_Green_Spaces_Adopted_Map**
■ LDP_Green_Spaces_Adopted_Layer

Flintshire County Council
 County Hall Raikes Lane
 Mold Flintshire CH7 6NF

FCC LIR Appendix 2.4: HyNet Section 6 - LDP Allocations

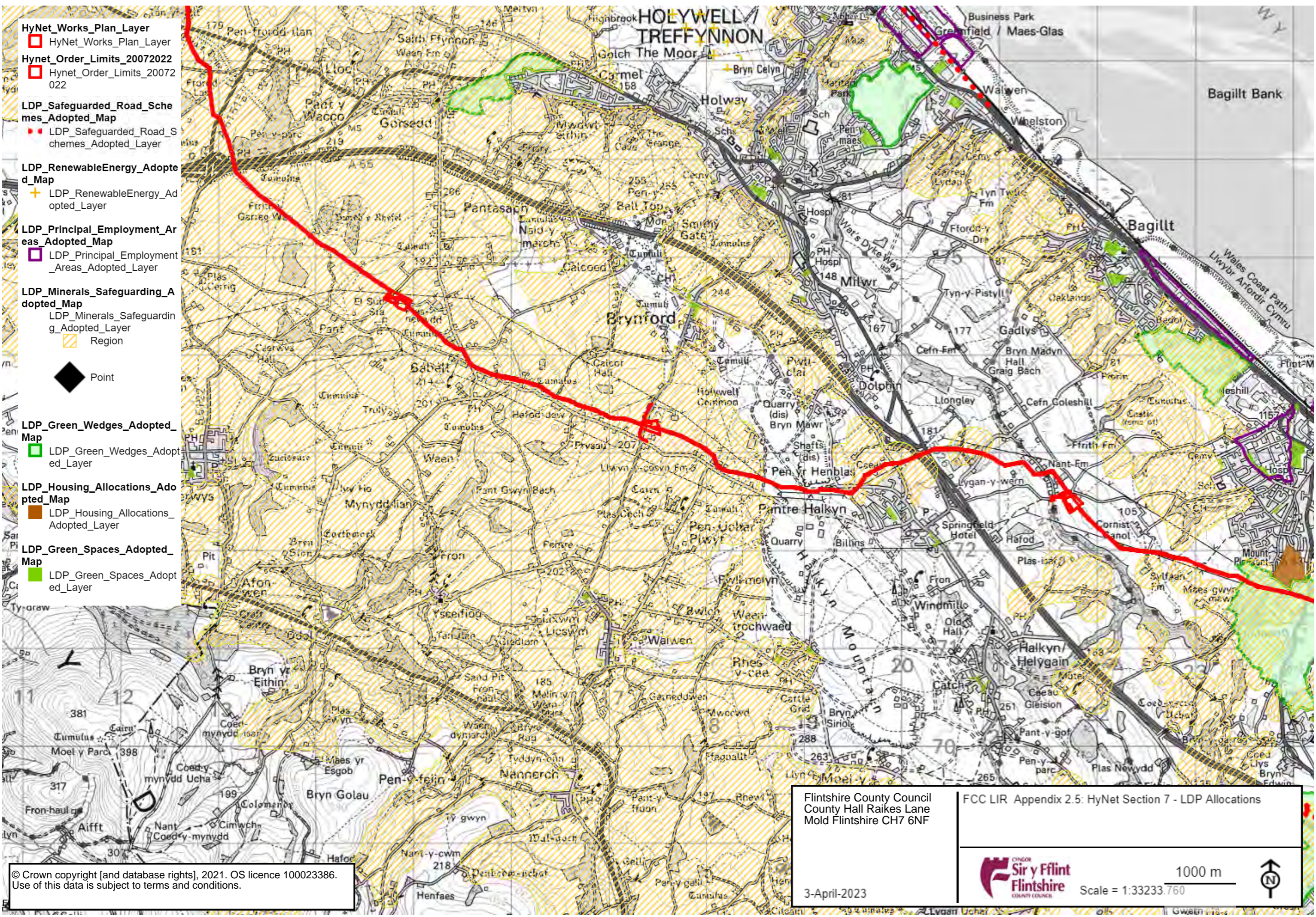
© Crown copyright [and database rights], 2021. OS licence 100023386.
 Use of this data is subject to terms and conditions.

3-April-2023



500 m
 Scale = 1:16616.880





Flintshire County Council
 County Hall Raikes Lane
 Mold Flintshire CH7 6NF

FCC LIR Appendix 2.5: HyNet Section 7 - LDP Allocations

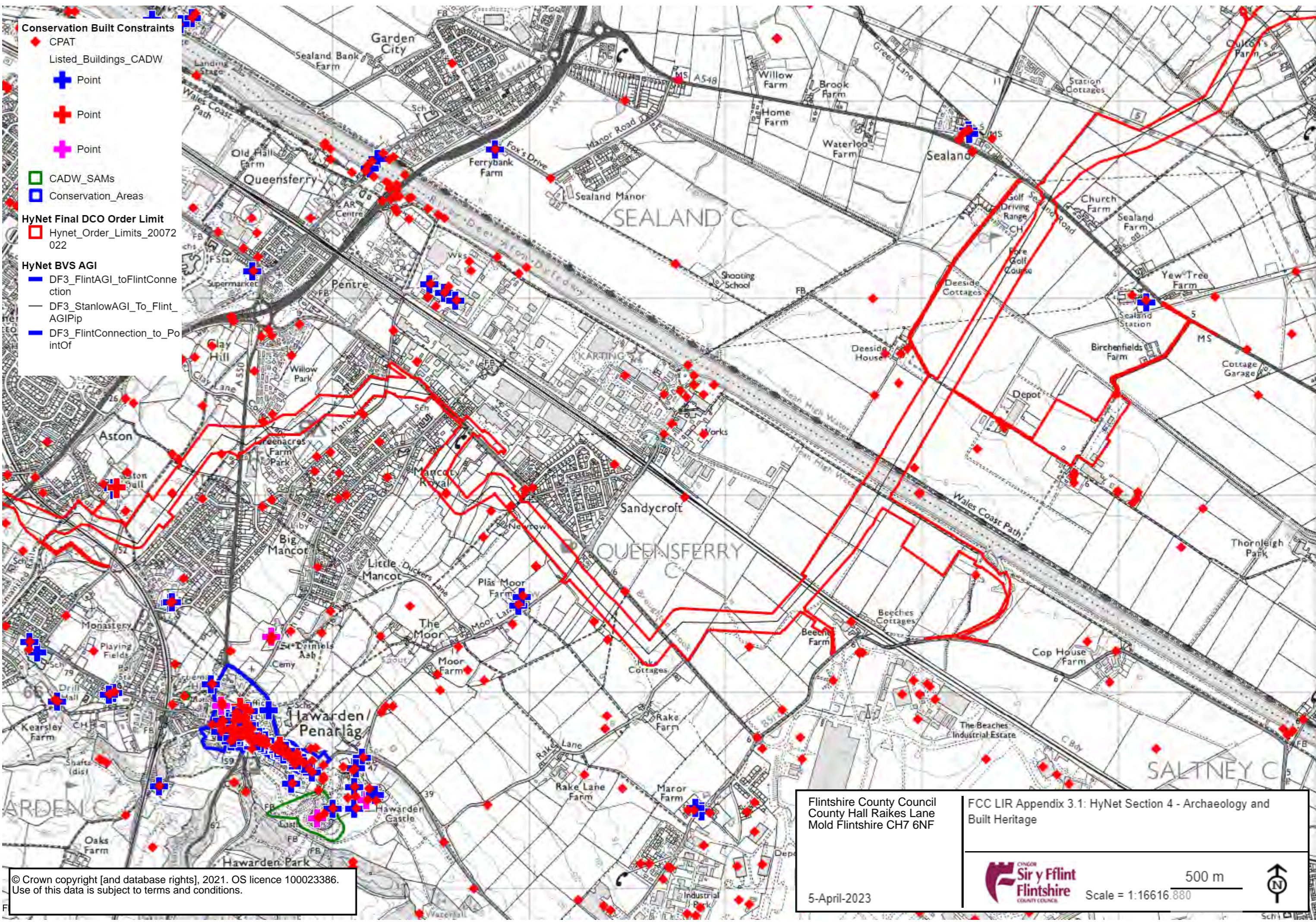
3-April-2023



1000 m
 Scale = 1:33233.760



© Crown copyright [and database rights], 2021. OS licence 100023386.
 Use of this data is subject to terms and conditions.



- Conservation Built Constraints**
- ◆ CPAT
 - Listed_Buildings_CADW
 - ✚ Point
 - ✚ Point
 - ✚ Point
 - CADW_SAMs
 - Conservation_Areas
- HyNet Final DCO Order Limit**
- ▭ Hynet_Order_Limits_20072022
- HyNet BVS AGI**
- DF3_FlintAGI_toFlintConnection
 - DF3_StanlowAGI_To_FlintAGIPip
 - DF3_FlintConnection_to_PointOf

© Crown copyright [and database rights], 2021. OS licence 100023386. Use of this data is subject to terms and conditions.

Flintshire County Council
County Hall Raikes Lane
Mold Flintshire CH7 6NF

5-April-2023

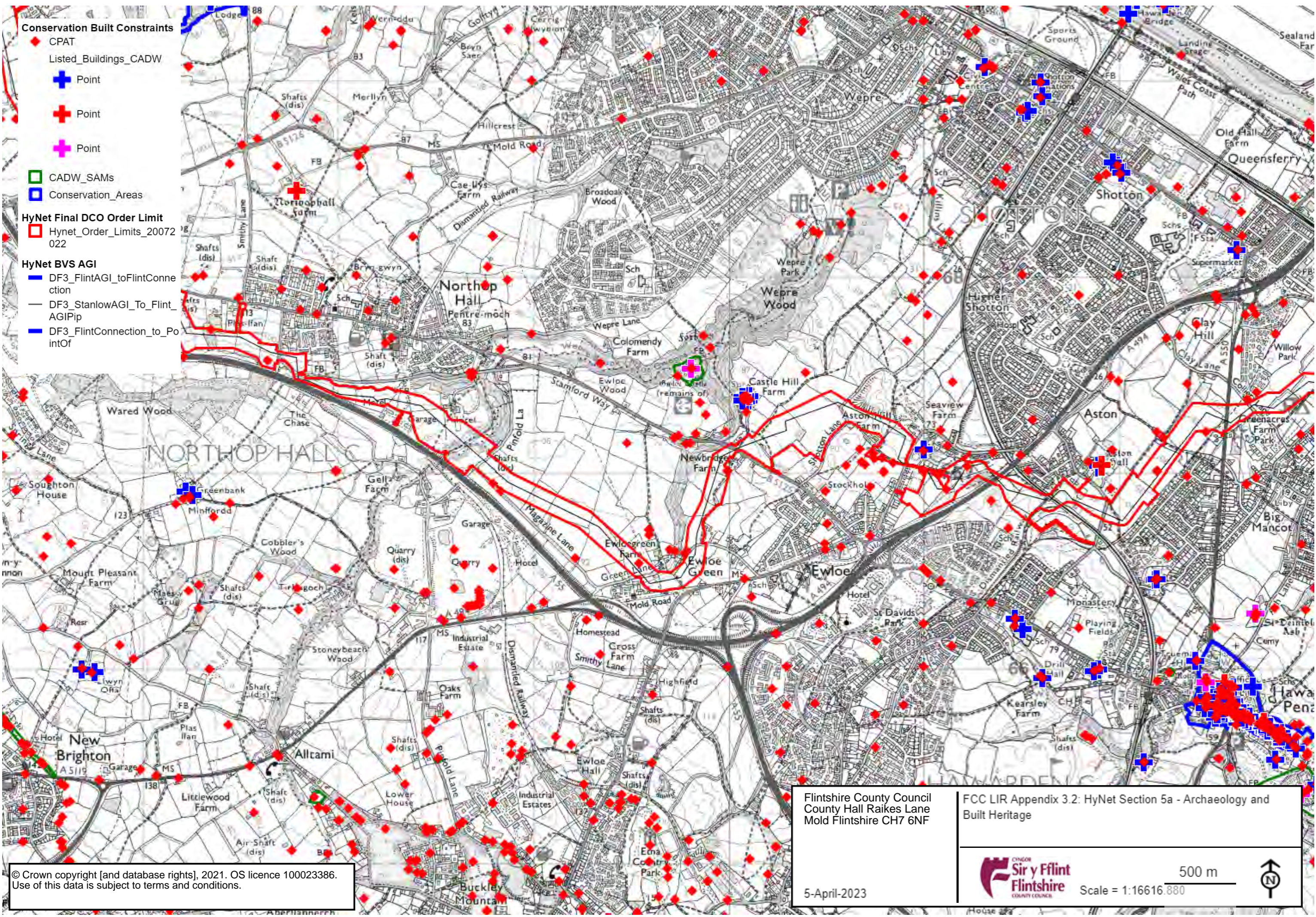
FCC LIR Appendix 3.1: HyNet Section 4 - Archaeology and Built Heritage



Scale = 1:16616.880

500 m





- Conservation Built Constraints**
- ◆ CPAT
 - Listed_Buildings_CADW
 - ✚ Point
 - ✚ Point
 - ✚ Point
 - CADW_SAMs
 - Conservation_Areas
- HyNet Final DCO Order Limit**
- ▭ Hynet_Order_Limits_20072022
- HyNet BVS AGI**
- DF3_FlintAGI_toFlintConnection
 - DF3_StanlowAGI_To_FlintAGIPip
 - DF3_FlintConnection_to_PointOf

Flintshire County Council
 County Hall Raikes Lane
 Mold Flintshire CH7 6NF

FCC LIR Appendix 3.2: HyNet Section 5a - Archaeology and Built Heritage

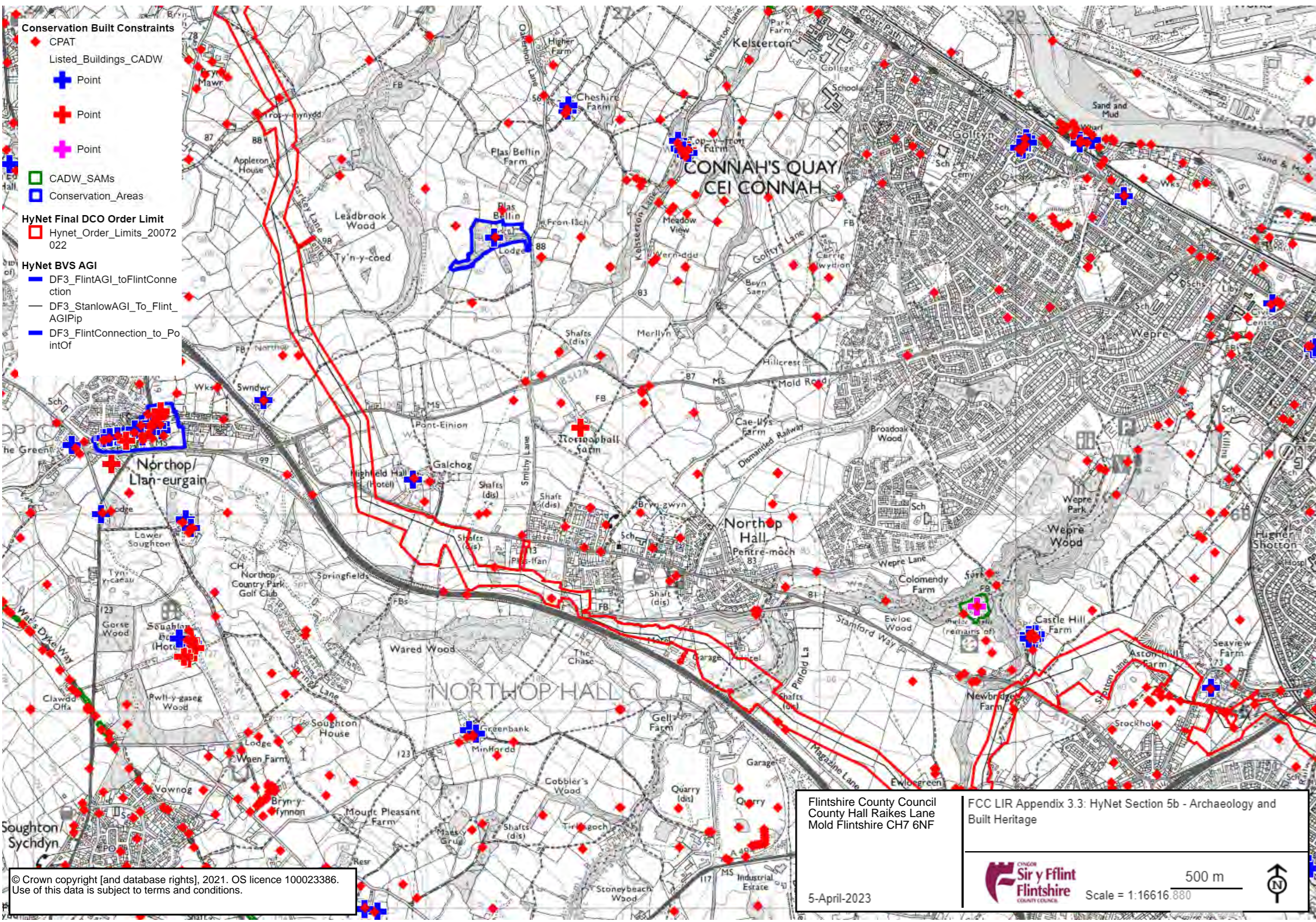
© Crown copyright [and database rights], 2021. OS licence 100023386.
 Use of this data is subject to terms and conditions.

5-April-2023



500 m
 Scale = 1:16616.880





- Conservation Built Constraints**
- ◆ CPAT
 - Listed_Buildings_CADW
 - ⊕ Point
 - ⊕ Point
 - ⊕ Point
 - CADW_SAMs
 - Conservation_Areas

- HyNet Final DCO Order Limit**
- ▭ Hynet_Order_Limits_20072_022

- HyNet BVS AGI**
- DF3_FlintAGI_toFlintConnection
 - DF3_StanlowAGI_To_FlintAGIPip
 - DF3_FlintConnection_to_PointOf

Flintshire County Council
 County Hall Raikes Lane
 Mold Flintshire CH7 6NF

FCC LIR Appendix 3.3: HyNet Section 5b - Archaeology and Built Heritage

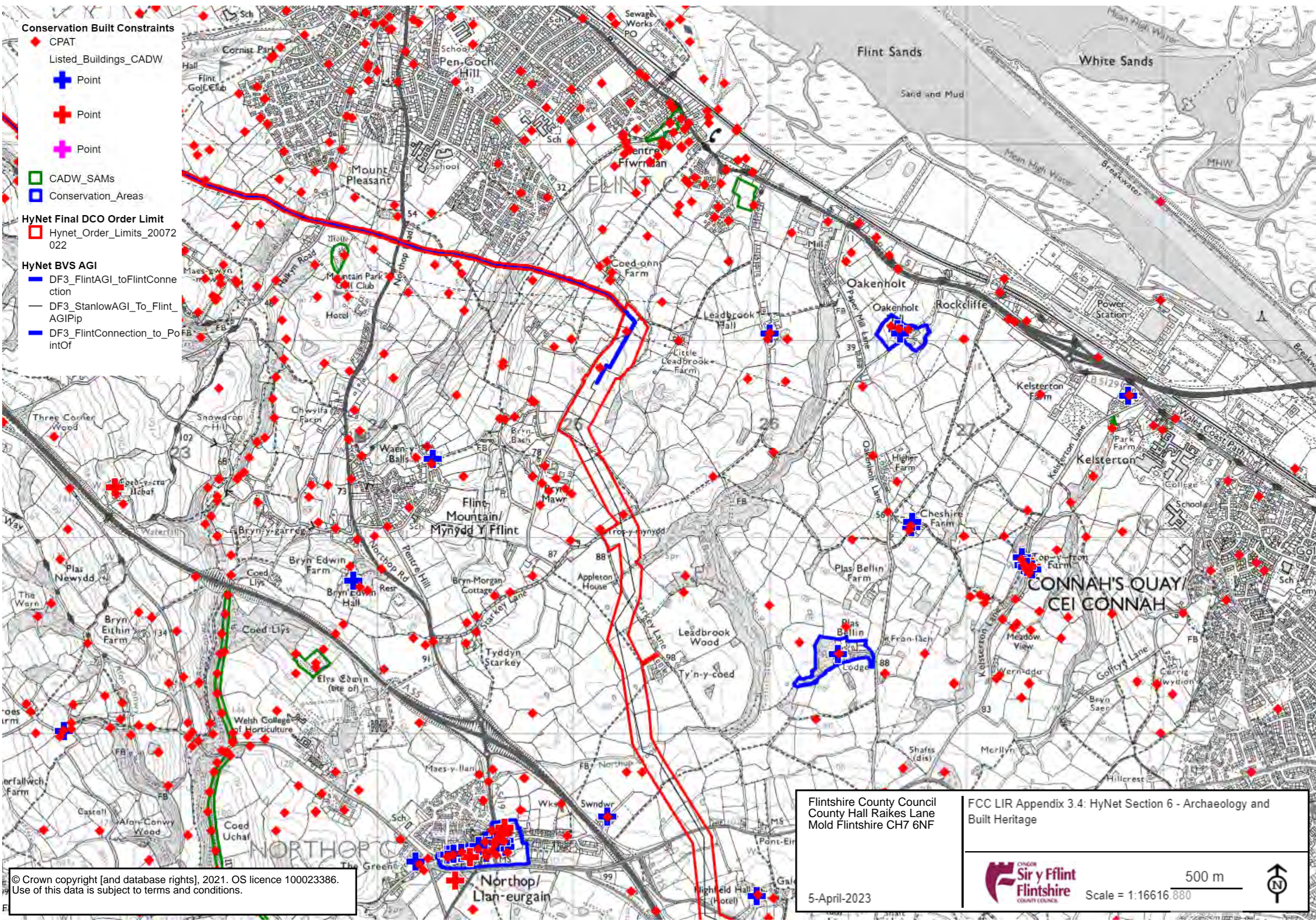
© Crown copyright [and database rights], 2021. OS licence 100023386.
 Use of this data is subject to terms and conditions.

5-April-2023



500 m
 Scale = 1:16616.880





Conservation Built Constraints

- ◆ CPAT
- Listed_Buildings_CADW
- ✚ Point
- ✚ Point
- ✚ Point
- CADW_SAMs
- Conservation_Areas

HyNet Final DCO Order Limit

- Hynet_Order_Limits_20072022

HyNet BVS AGI

- DF3_FlintAGI_toFlintConnection
- DF3_StanlowAGI_To_FlintAGIPip
- DF3_FlintConnection_to_Po...intOf

© Crown copyright [and database rights], 2021. OS licence 100023386. Use of this data is subject to terms and conditions.

Flintshire County Council
County Hall Raikes Lane
Mold Flintshire CH7 6NF

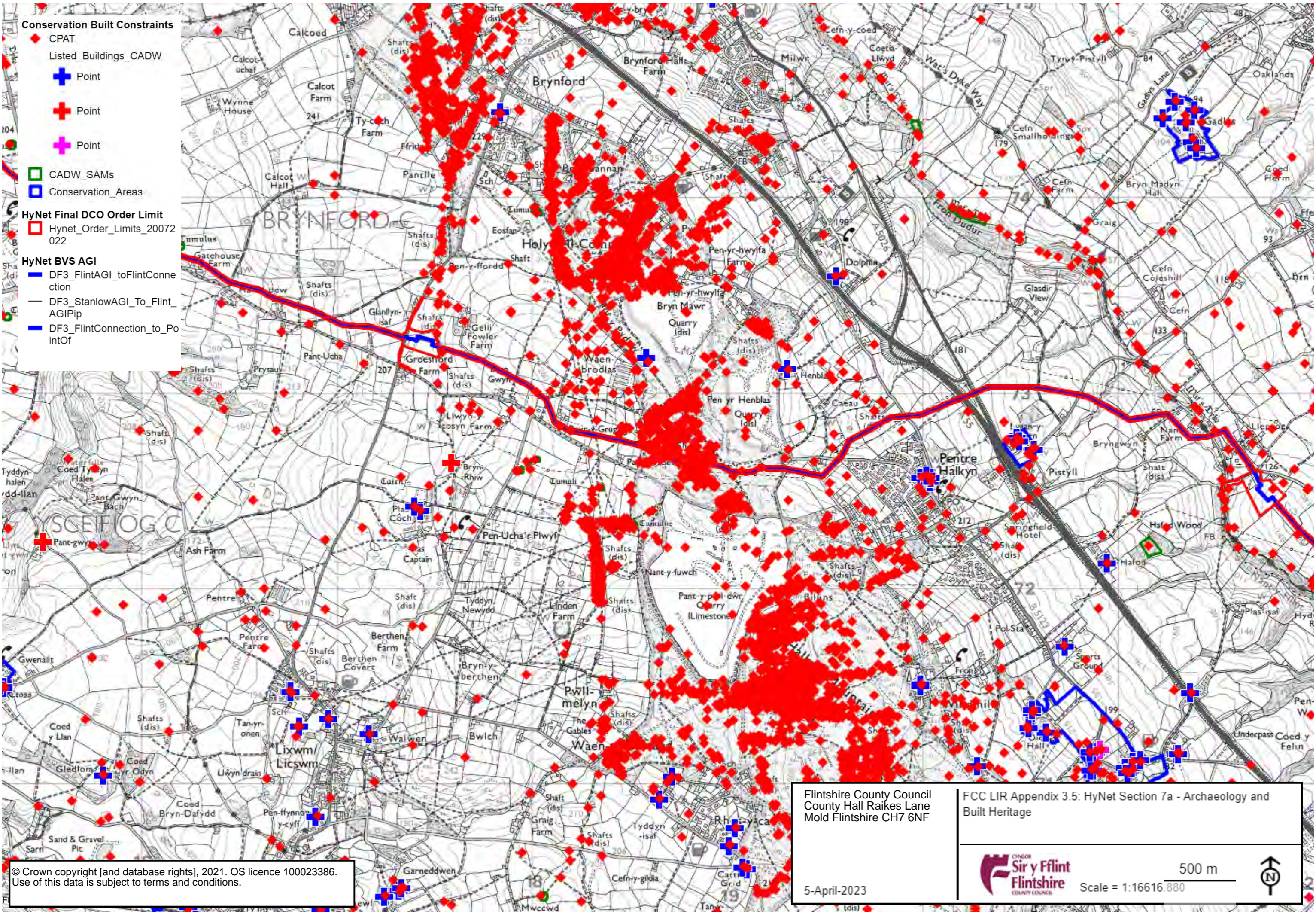
FCC LIR Appendix 3.4: HyNet Section 6 - Archaeology and Built Heritage



500 m
Scale = 1:16616.880



5-April-2023



- Conservation Built Constraints**
- ◆ CPAT
 - ◆ Listed_Buildings_CADW
 - ◆ Point
 - ◆ Point
 - ◆ Point
 - CADW_SAMs
 - Conservation_Areas
- HyNet Final DCO Order Limit**
- Hynet_Order_Limits_20072022
- HyNet BVS AGI**
- DF3_FlintAGI_toFlintConnection
 - DF3_StanlowAGI_To_FlintAGIPip
 - DF3_FlintConnection_to_PointOf

© Crown copyright [and database rights], 2021. OS licence 100023386.
Use of this data is subject to terms and conditions.

Flintshire County Council
County Hall Raikes Lane
Mold Flintshire CH7 6NF

FCC LIR Appendix 3.5: HyNet Section 7a - Archaeology and Built Heritage

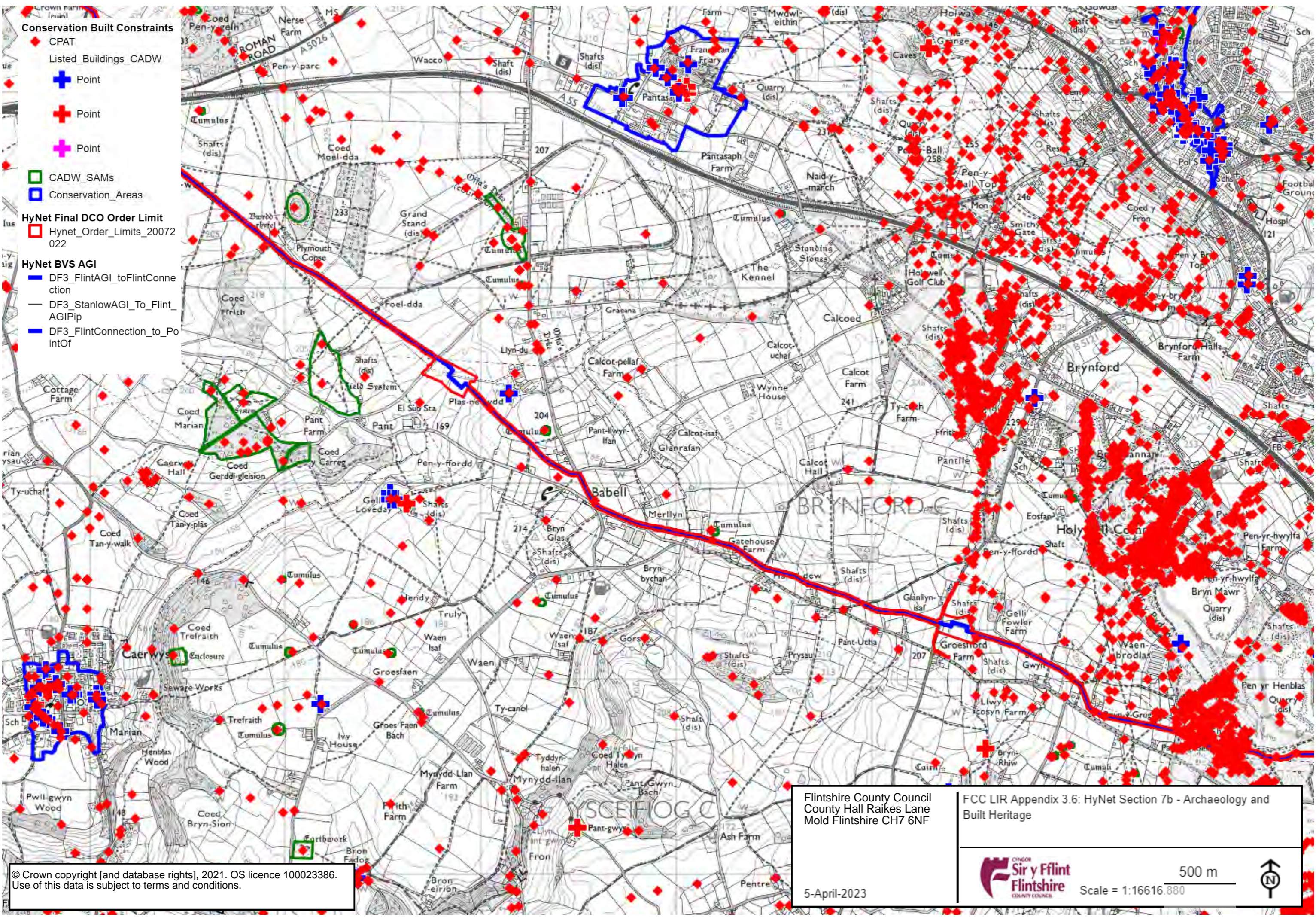
5-April-2023



Scale = 1:16616.880



500 m



- Conservation Built Constraints**
- ◆ CPAT
 - Listed_Buildings_CADW
 - ✚ Point
 - ✚ Point
 - ✚ Point
 - ◻ CADW_SAMs
 - ◻ Conservation_Areas
- HyNet Final DCO Order Limit**
- ◻ Hynet_Order_Limits_20072022
- HyNet BVS AGI**
- DF3_FlintAGI_toFlintConnection
 - DF3_StanlowAGI_To_FlintAGIPip
 - DF3_FlintConnection_to_PointOf

© Crown copyright [and database rights], 2021. OS licence 100023386. Use of this data is subject to terms and conditions.

Flintshire County Council
County Hall Raikes Lane
Mold Flintshire CH7 6NF

FCC LIR Appendix 3.6: HyNet Section 7b - Archaeology and Built Heritage

5-April-2023



Scale = 1:16616.880



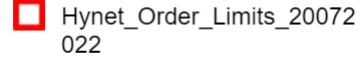
500 m

Constraints - Utilities

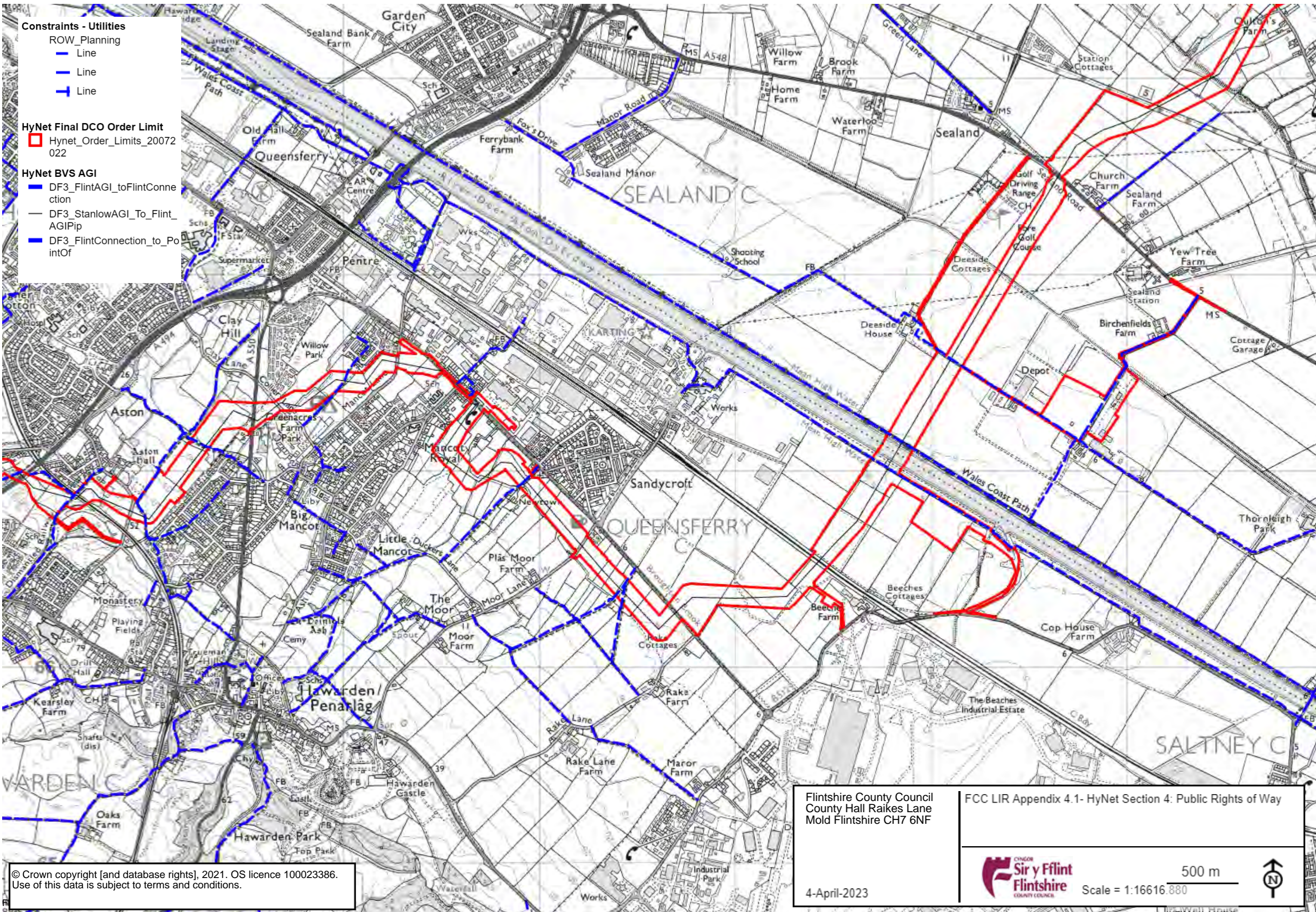
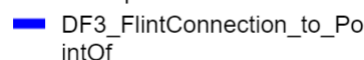
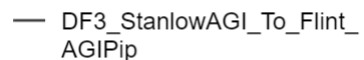
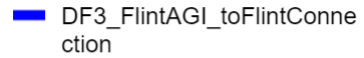
ROW_Planning



HyNet Final DCO Order Limit



HyNet BVS AGI



Flintshire County Council
County Hall Raikes Lane
Mold Flintshire CH7 6NF

FCC LIR Appendix 4.1- HyNet Section 4: Public Rights of Way

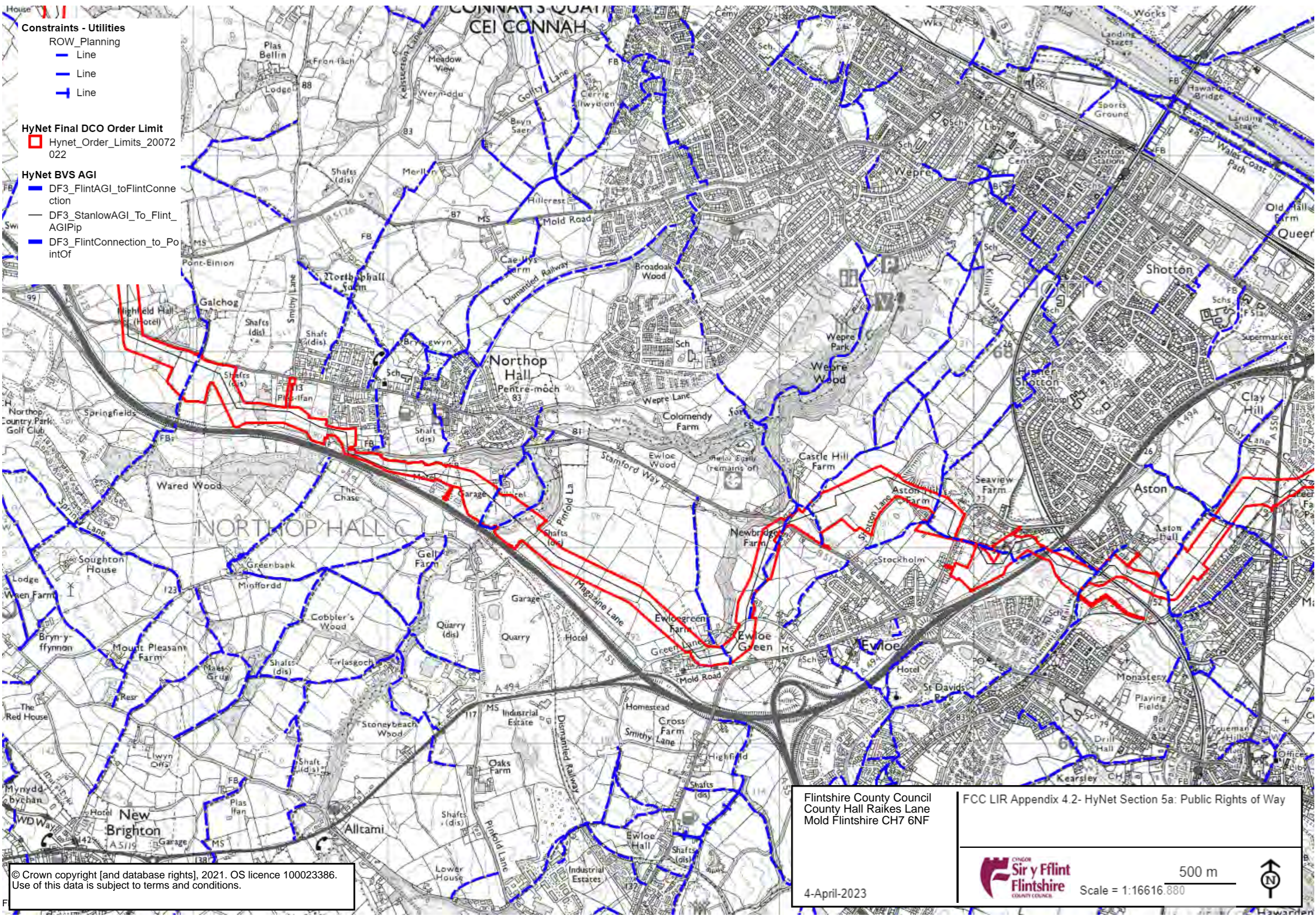
© Crown copyright [and database rights], 2021. OS licence 100023386.
Use of this data is subject to terms and conditions.

4-April-2023



500 m
Scale = 1:16616.880





Constraints - Utilities

- ROW_Planning
- Line
- Line
- Line

HyNet Final DCO Order Limit

- Hynet_Order_Limits_20072022

HyNet BVS AGI

- DF3_FlintAGI_toFlintConnection
- DF3_StanlowAGI_To_FlintAGIPip
- DF3_FlintConnection_to_PointOf

Flintshire County Council
 County Hall Raikes Lane
 Mold Flintshire CH7 6NF

FCC LIR Appendix 4.2- HyNet Section 5a: Public Rights of Way

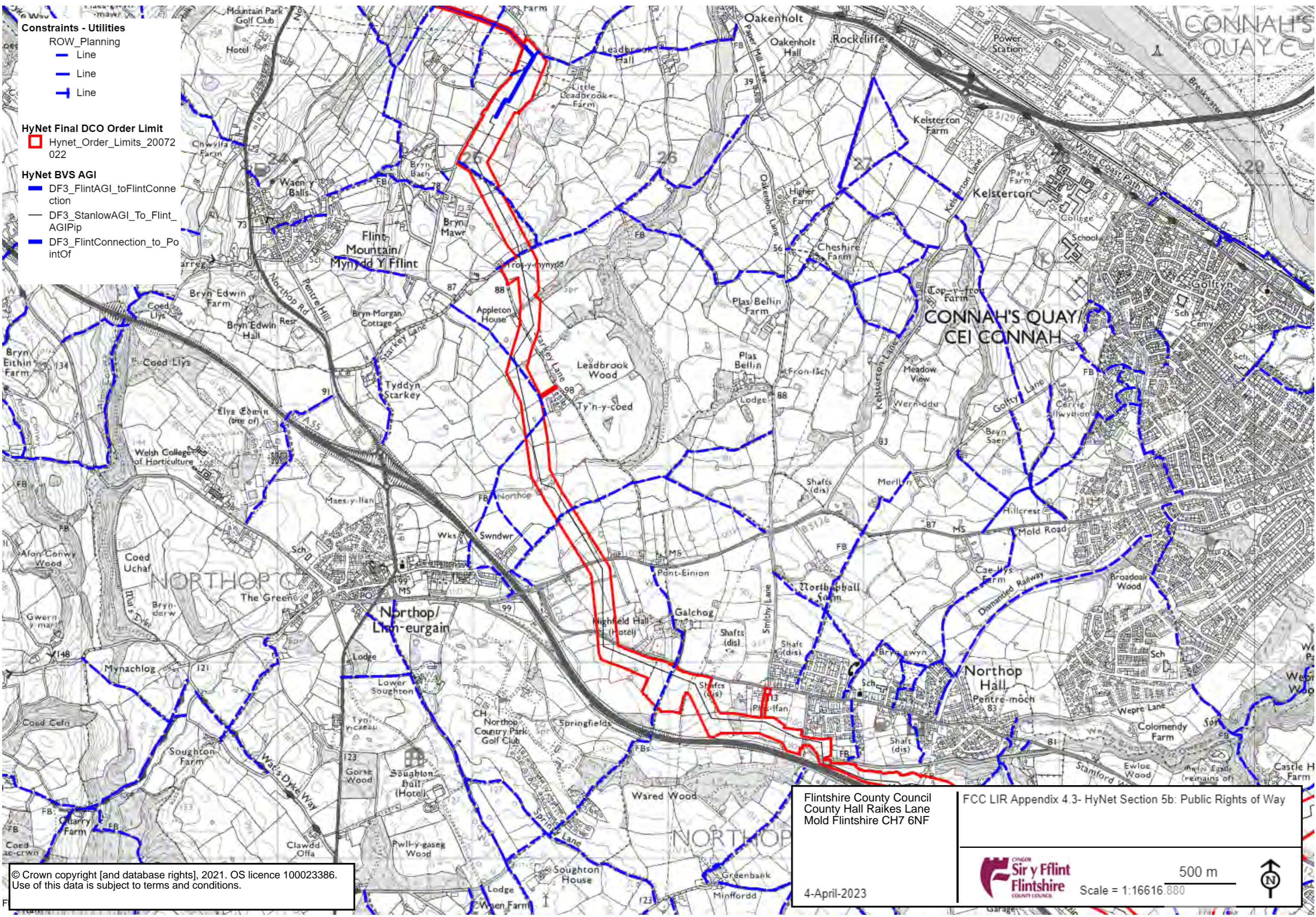
© Crown copyright [and database rights], 2021. OS licence 100023386.
 Use of this data is subject to terms and conditions.

4-April-2023



500 m
 Scale = 1:16616.880





Constraints - Utilities

- ROW_Planning
- Line
- Line
- Line

HyNet Final DCO Order Limit

- Hynet_Order_Limits_20072022

HyNet BVS AGI

- DF3_FlintAGI_toFlintConnection
- DF3_StanlowAGI_To_FlintAGIPip
- DF3_FlintConnection_to_PointOf

© Crown copyright [and database rights], 2021. OS licence 100023386. Use of this data is subject to terms and conditions.

Flintshire County Council
County Hall Raikes Lane
Mold Flintshire CH7 6NF

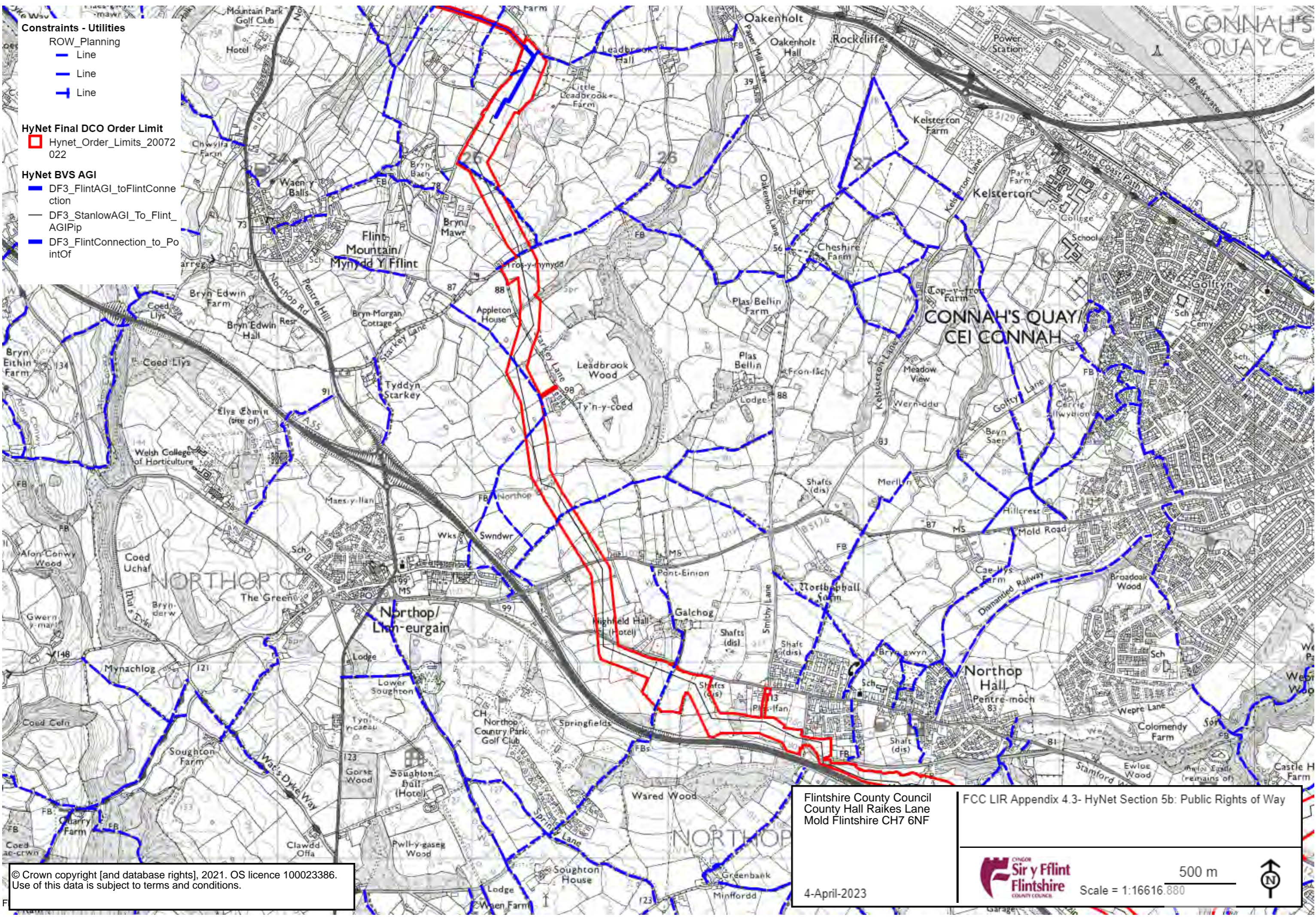
FCC LIR Appendix 4.3- HyNet Section 5b: Public Rights of Way



500 m
Scale = 1:16616.880



4-April-2023



Constraints - Utilities

- ROW_Planning
- Line
- Line
- Line

HyNet Final DCO Order Limit

- Hynet_Order_Limits_20072022

HyNet BVS AGI

- DF3_FlintAGI_toFlintConnection
- DF3_StanlowAGI_To_FlintAGIPip
- DF3_FlintConnection_to_PointOf

Flintshire County Council
County Hall Raikes Lane
Mold Flintshire CH7 6NF

FCC LIR Appendix 4.3- HyNet Section 5b: Public Rights of Way

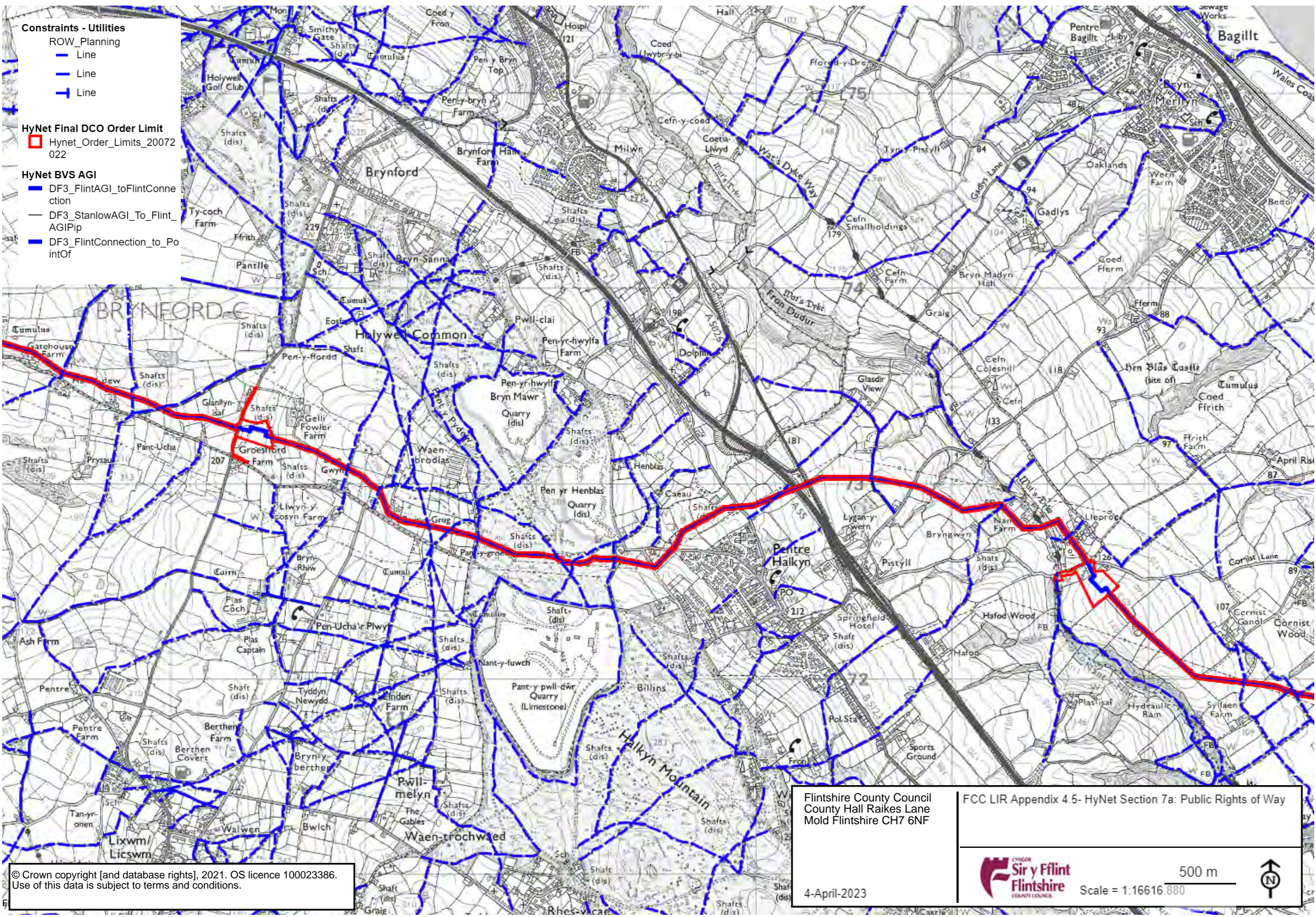
© Crown copyright [and database rights], 2021. OS licence 100023386.
Use of this data is subject to terms and conditions.



500 m
Scale = 1:16616.880



4-April-2023



Constraints - Utilities

- ROW_Planning
- Line
- Line
- Line

HyNet Final DCO Order Limit

- Hynet_Order_Limits_20072022

HyNet BVS AGI

- DF3_FlintAGI_toFlintConnection
- DF3_StanlowAGI_To_FlintAGIPip
- DF3_FlintConnection_to_PointOf

© Crown copyright [and database rights], 2021. OS licence 100023386. Use of this data is subject to terms and conditions.

Flintshire County Council
County Hall Raikes Lane
Mold Flintshire CH7 6NF

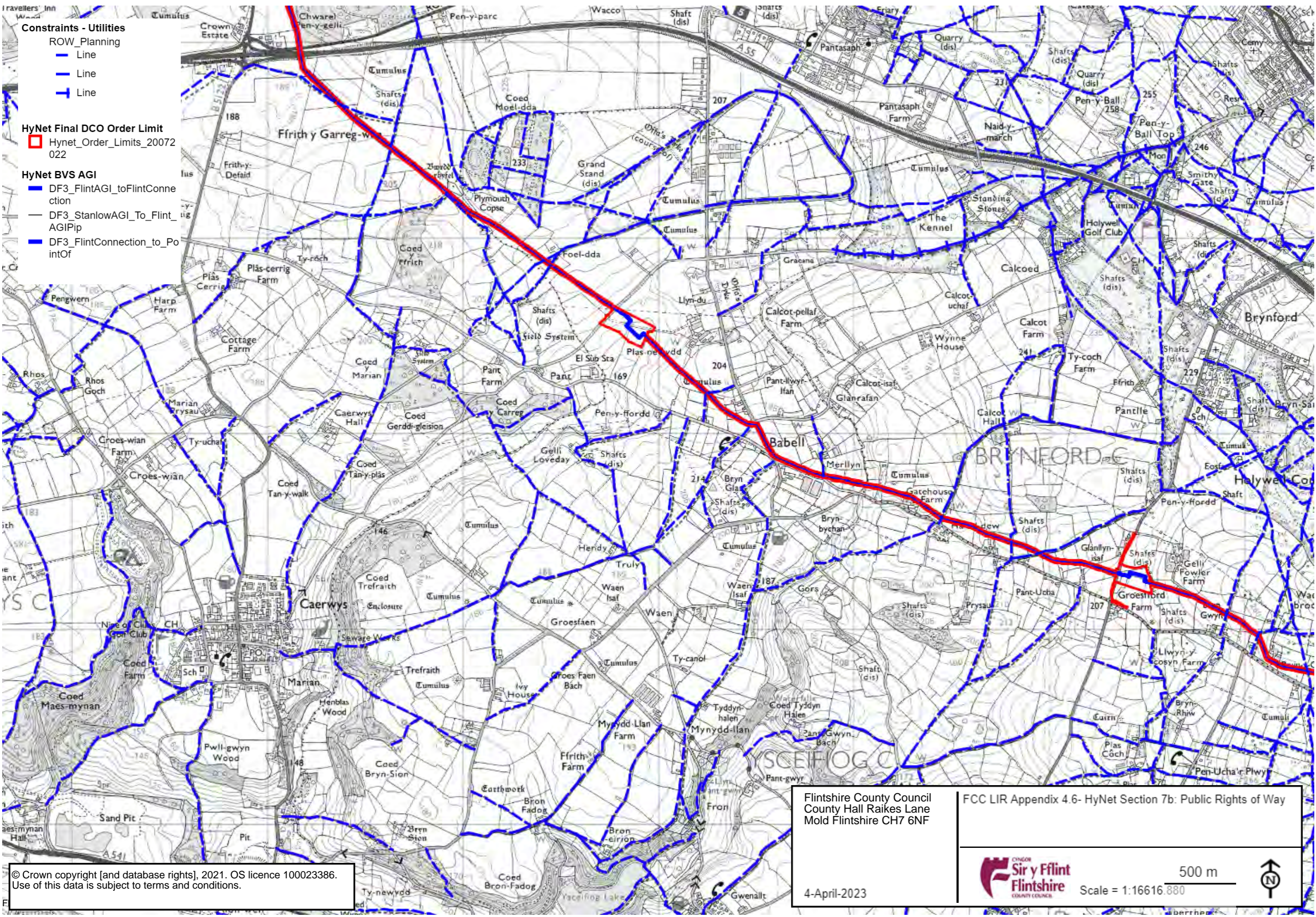
FCC LIR Appendix 4.5- HyNet Section 7a: Public Rights of Way

4-April-2023



500 m
Scale = 1:16616.880





Constraints - Utilities

ROW_Planning

- Line
- Line
- Line

HyNet Final DCO Order Limit

□ Hynet_Order_Limits_20072022

HyNet BVS AGI

- DF3_FlintAGI_toFlintConnection
- DF3_StanlowAGI_To_FlintAGIPip
- DF3_FlintConnection_to_PointOf

Flintshire County Council
County Hall Raikes Lane
Mold Flintshire CH7 6NF

FCC LIR Appendix 4.6- HyNet Section 7b: Public Rights of Way

© Crown copyright [and database rights], 2021. OS licence 100023386.
Use of this data is subject to terms and conditions.

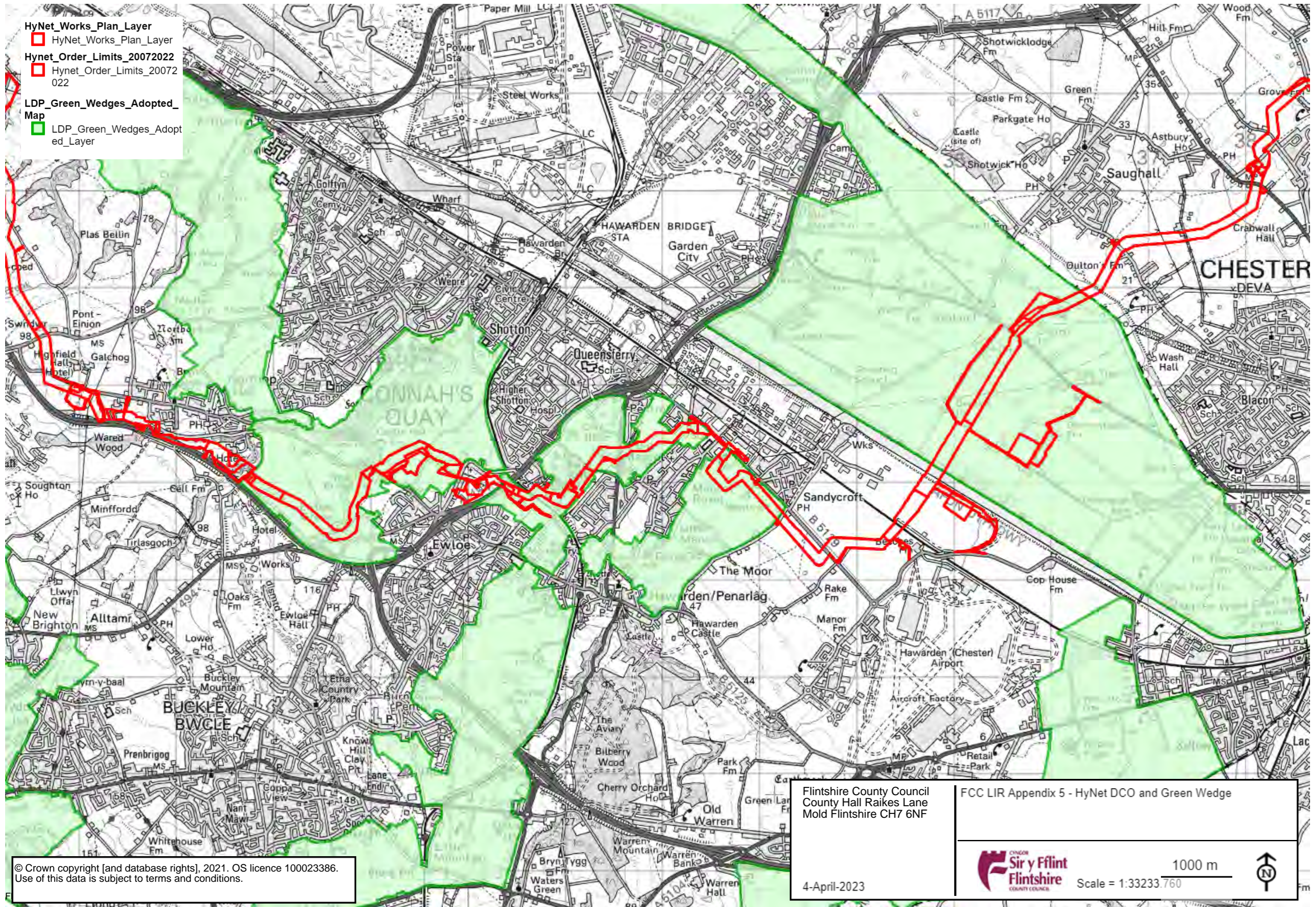
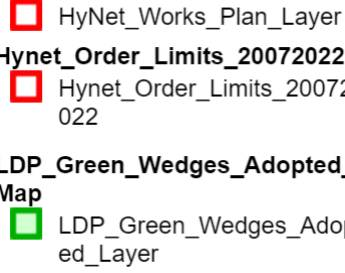
4-April-2023



500 m
Scale = 1:16616.880



- HyNet_Works_Plan_Layer
- HyNet_Order_Limits_20072022
- LDP_Green_Wedges_Adopted_Map



© Crown copyright [and database rights], 2021. OS licence 100023386. Use of this data is subject to terms and conditions.

Flintshire County Council
 County Hall Raikes Lane
 Mold Flintshire CH7 6NF

FCC LIR Appendix 5 - HyNet DCO and Green Wedge

4-April-2023



1000 m
 Scale = 1:33233.760

